CHAINAGE Land Mark	NO	L (m)	B (m)	B1 (m)	Avg B (m)	D (m)	QTY	REMARKS
	5	1.00	1.00	1.00	1.00	0.050	0.25	
	9	1.50	0.80	0.60	0.70	0.050	0.47	
	10	5.00	0.90	0.90	0.90	0.050	2.25	
	8	1.50	0.60	0.60	0.60	0.050	0.36	
	10	2.00	2.00	2.00	2.00	0.050	2.00	
	8	1.50	0.80	0.60	0.70	0.050	0.42	
	10	2.00	2.00	2.00	2.00	0.050	2.00	
	8	1.00	1.00	1.00	1.00	0.050	0.40	
	10	1.50	0.60	0.60	0.60	0.050	0.36	
	6	0.80	0.80	0.60	0.70	0.050	0.28	
	8	5.00	0.90	0.90	0.90	0.050	1.35	
	8	1.50	0.60	0.60	0.60	0.050	0.36	
4th Main Road(W0994)								
	8	5.00	0.90	0.90	0.90	0.050		
	12	1.50	0.80	0.60	0.70	0.050	1.80	
	10	2.00	2.00	2.00	2.00	0.050	0.63	
	5	1.00	1.00	1.00	1.00	0.050	2.00	
	9	1.50	0.60	0.60	0.60	0.050	0.25	
	8	1.50	0.80	0.60	0.70	0.050	0.41	
	3	1.00	1.00	1.00	1.00	0.050	0.42	
	9	2.00	2.00	2.00	2.00	0.050	0.15	
	6	1.00	1.00	1.00	1.00	0.050	1.80	
	7	1.50	0.60	0.60	0.60	0.050	0.30	
	3	0.80	0.80	0.60	0.70	0.050	0.32	
	5	1.00	1.00	1.00	1.00	0.050	0.08	
	10	2.00	2.00	2.00	2.00	0.050	0.25	
	6	5.00	0.90	0.90	0.90	0.050	2.00	
	8	1.50	0.60	0.60	0.60	0.050	1.35	
	6	5.00	0.90	0.90	0.90	0.050	0.36	
	8	1.50	0.80	0.60	0.70	0.050	1.35	
	5	1.00	1.00	1.00	1.00	0.050	0.42	
	8	1.50	0.60	0.60	0.60	0.050	0.25	
	9	0.80	0.60	0.60	0.60	0.050	0.36	
	6	5.00	0.90	0.90	0.90	0.050	0.22	
	8	1.50	0.80	0.60	0.70	0.050	1.35	
	10	2.00	2.00	2.00	2.00	0.050	0.42	
Sri Lakshmi Venkateshwara Nilaya Road(W1263)From 4th Main Road to Dead end							2.00	
	8	1.50	0.60	0.60	0.60	0.050	0.36	
	10	2.00	2.00	2.00	2.00	0.050	2.00	
	5	1.00	1.00	1.00	1.00	0.050	0.25	
	8	1.50	0.60	0.60	0.60	0.050	0.36	
Samruddhi #162 Road(W1261)From 4th Main Road to Dead end								
	8	1.50	0.80	0.60	0.70	0.050	0.42	

Scanned with CamScanner

SL.NO	CHAINAGE Land Mark	NO	L (m)	B (m)	B1 (m)	Avg B (m)	D (m)	QTY	REMARKS
		10	2.00	2.00	2.00	2.00	0.050	2.00	
		3	1.00	1.00	1.00	1.00	0.050	0.15	
		9	2.00	2.00	2.00	2.00	0.050	1.80	
		6	1.00	1.00	1.00	1.00	0.050	0.30	
		7	1.50	0.60	0.60	0.60	0.050	0.32	
		3	0.80	0.60	0.60	0.60	0.050	0.07	
		5	1.00	1.00	1.00	1.00	0.050	0.25	
		8	1.00	1.00	1.00	1.00	0.050	0.40	
		9	1.50	0.80	0.60	0.70	0.050	0.47	
		10	0.90	0.90	0.90	0.90	0.050	0.41	
...nspriya Provision store Road(W1257)From Gangaratnappa Road to Sri Parvathi Prasanna									
		10	2.00	2.00	2.00	2.00	0.050	2.00	
		6	5.00	0.90	0.90	0.90	0.050	1.35	
		8	1.50	0.60	0.60	0.60	0.050	0.36	
		10	2.00	2.00	2.00	2.00	0.050	2.00	
		5	1.00	1.00	1.00	1.00	0.050	0.25	
		8	1.50	0.60	0.60	0.60	0.050	0.36	
		10	1.00	1.00	1.00	1.00	0.050	0.50	
		9	0.80	0.60	0.60	0.60	0.050	0.22	
		6	5.00	0.90	0.90	0.90	0.050	1.35	
		8	1.50	0.60	0.60	0.60	0.050	0.36	
		10	1.00	1.00	1.00	1.00	0.050	0.50	
		9	0.80	0.80	0.60	0.70	0.050	0.25	
		8	1.50	0.60	0.60	0.60	0.050	0.36	
		10	2.00	2.00	2.00	2.00	0.050	2.00	
		5	1.00	1.00	1.00	1.00	0.050	0.25	
		8	1.50	0.60	0.60	0.60	0.050	0.36	
		10	1.00	1.00	1.00	1.00	0.050	0.50	
		9	0.80	0.80	0.60	0.70	0.050	0.25	
Om Shakthi Nilaya #33 Road(W1257)From #33 to Ullal Main Road									
		6	5.00	0.90	0.90	0.90	0.050	1.35	
		8	1.50	0.60	0.60	0.60	0.050	0.36	
		3	1.00	1.00	1.00	1.00	0.050	0.15	
		9	2.00	2.00	2.00	2.00	0.050	1.80	
		6	1.00	1.00	1.00	1.00	0.050	0.30	
		7	1.50	0.80	0.60	0.70	0.050	0.37	
		3	0.80	0.60	0.60	0.60	0.050	0.07	
		5	1.00	1.00	1.00	1.00	0.050	0.25	
		10	2.00	2.00	2.00	2.00	0.050	2.00	
		5	1.00	1.00	1.00	1.00	0.050	0.25	
		8	1.50	0.60	0.60	0.60	0.050	0.36	
		15	0.90	0.90	0.90	0.90	0.050	0.61	
		5	1.00	1.00	1.00	1.00	0.050	0.25	

Scanned with CamScanner

PLOT	CHAINAGE Land Mark	NO	L (m)	B (m)	B1 (m)	Avg B (m)	D (m)	QTY	REMARKS
Sri Varu #51(W1100)From West side to Gangaratnappa Road									
		5	1.00	0.90	1.00	0.95	0.050	0.24	
		8	1.50	0.80	0.60	0.70	0.050	0.42	
		15	0.90	0.90	0.90	0.90	0.050	0.61	
		10	1.00	1.00	1.00	1.00	0.050	0.50	
		9	0.80	0.60	0.60	0.60	0.050	0.22	
		6	5.00	0.90	0.90	0.90	0.050	1.35	
		8	1.50	0.60	0.60	0.60	0.050	0.36	
		10	1.00	1.00	1.00	1.00	0.050	0.50	
		9	0.80	0.80	0.60	0.70	0.050	0.25	
2nd Main Road(W1102)									
		6	5.00	0.90	0.90	0.90	0.050	1.35	
		8	1.50	0.60	0.60	0.60	0.050	0.36	
		10	2.00	2.00	2.00	2.00	0.050	2.00	
		5	1.00	1.00	1.00	1.00	0.050	0.25	
		8	1.50	0.80	0.60	0.70	0.050	0.42	
		9	0.80	0.60	0.60	0.60	0.050	0.22	
		3	1.00	1.00	1.00	1.00	0.050	0.15	
		9	2.00	2.00	2.00	2.00	0.050	1.80	
		6	1.00	1.00	1.00	1.00	0.050	0.30	
		7	1.50	0.60	0.60	0.60	0.050	0.32	
		3	0.80	0.80	0.60	0.70	0.050	0.08	
		5	1.00	1.00	1.00	1.00	0.050	0.25	
		6	5.00	0.90	0.90	0.90	0.050	1.35	
		8	1.50	0.60	0.60	0.60	0.050	0.36	
		10	1.00	1.00	1.00	1.00	0.050	0.50	
		9	0.80	0.60	0.60	0.60	0.050	0.22	
		8	1.50	0.80	0.60	0.70	0.050	0.42	
		10	2.00	2.00	2.00	2.00	0.050	2.00	
		5	1.00	1.00	1.00	1.00	0.050	0.25	
		8	1.50	0.60	0.60	0.60	0.050	0.36	
		15	0.90	0.90	0.90	0.90	0.050	0.61	
		10	1.00	1.00	1.00	1.00	0.050	0.50	
		6	5.00	0.90	0.90	0.90	0.050	1.35	
		8	1.50	0.60	0.60	0.60	0.050	0.36	
		10	2.00	2.00	2.00	2.00	0.050	2.00	
		6	5.00	0.90	0.90	0.90	0.050	1.35	
		8	1.50	0.80	0.60	0.70	0.050	0.42	
		5	1.00	1.00	1.00	1.00	0.050	0.25	
3rd Main Road(W0996)									
		10	2.00	2.00	2.00	2.00	0.050	2.00	
		5	1.00	1.00	1.00	1.00	0.050	0.25	
		8	1.50	0.60	0.60	0.60	0.050	0.36	
		9	0.80	0.80	0.60	0.70	0.050	0.25	

Scanned with CamScanner

CHAINAGE Land Mark	NO	L (m)	B (m)	B1 (m)	Avg B (m)	D (m)	QTY	REMARKS
	6	5.00	0.90	0.90	0.90	0.050	1.35	
	8	1.50	0.60	0.90	0.90	0.050	0.36	
	5	1.00	0.60	0.60	0.90	0.050	0.23	
	8	1.50	1.00	0.60	0.60	0.050	0.36	
	3	1.00	0.60	1.00	0.60	0.050	0.15	
	9	2.00	1.00	0.60	1.00	0.050	1.80	
	6	1.00	2.00	1.00	0.60	0.050	0.30	
	7	1.50	1.00	2.00	1.00	0.050	0.37	
	3	0.80	0.80	1.00	2.00	0.050	0.07	
	5	1.00	0.60	0.60	1.00	0.050	0.25	
	15	0.90	1.00	0.60	0.70	0.050	0.61	
	10	1.00	0.90	1.00	0.60	0.050	0.50	
	10	2.00	1.00	0.90	1.00	0.050	2.00	
	5	1.00	2.00	1.00	0.90	0.050	0.25	
	8	1.50	1.00	2.00	1.00	0.050	0.36	
	15	0.90	0.60	1.00	2.00	0.050	0.61	
	10	1.00	0.90	0.60	1.00	0.050	0.50	
	6	5.00	1.00	0.90	0.60	0.050	1.35	
	8	1.50	0.90	1.00	0.90	0.050	0.42	
	10	2.00	0.80	0.90	0.90	0.050	2.00	

Mathrushree #78 House Road(W0952)from East side to West side

	15	0.90	0.90	0.90	0.90	0.050	0.61
	10	1.00	1.20	1.00	1.10	0.050	0.55
	9	0.80	0.60	0.60	0.60	0.050	0.22
	6	5.00	0.90	0.90	0.90	0.050	1.35
	3	1.00	1.00	1.00	1.00	0.050	0.15
	9	2.00	2.00	2.00	2.00	0.050	1.80
	6	1.00	1.00	1.00	1.00	0.050	0.30
	7	1.50	0.60	0.60	0.60	0.050	0.32
	3	0.80	0.80	0.60	0.70	0.050	0.08
	10	1.00	1.20	1.00	1.10	0.050	0.55
	9	0.80	0.60	0.60	0.60	0.050	0.22
	6	5.00	0.90	0.90	0.90	0.050	1.35
	3	1.00	1.00	1.00	1.00	0.050	0.15
	9	2.00	2.00	2.00	2.00	0.050	1.80
	6	1.00	1.00	1.00	1.00	0.050	0.30
	7	1.50	0.60	0.60	0.60	0.050	0.32
	5	1.00	1.00	1.00	1.00	0.050	0.25
	8	1.50	0.60	0.60	0.60	0.050	0.36
	9	0.80	0.60	0.60	0.60	0.050	0.22
	8	1.50	0.80	0.60	0.70	0.050	0.42
	10	2.00	2.20	2.00	2.10	0.050	2.10
	5	1.00	1.50	1.00	1.25	0.050	0.31
	8	1.50	0.60	0.60	0.60	0.050	0.36
	15	0.90	0.90	0.90	0.90	0.050	0.61

Scanned with CamScanner



CHAINAGE Land Mark	NO	L (m)	B (m)	B1 (m)	Avg B (m)	D (m)	QTY	REMARKS
	10	1.00	1.10	1.00	1.05	0.050	0.53	

Sri Nidhi Sai Bhavani(W1393)From North side to Ullal Main Road

15	0.90	0.90	0.90	0.90	0.050	
10	1.00	1.20	1.00	1.10	0.050	0.61
9	0.80	0.60	0.60	0.60	0.050	0.55
6	5.00	0.90	0.90	0.90	0.050	0.22
8	1.50	0.60	0.60	0.60	0.050	1.35
9	0.80	0.80	0.80	0.80	0.050	0.42
8	1.50	0.60	0.60	0.60	0.050	0.22
10	1.00	0.80	0.60	0.70	0.050	0.42
9	0.80	1.20	1.00	1.10	0.050	0.55
6	5.00	0.60	0.60	0.60	0.050	0.22
3	1.00	0.90	0.90	0.90	0.050	1.35
9	2.00	1.00	1.00	1.00	0.050	0.15
6	1.00	2.00	2.00	2.00	0.050	1.80
7	1.50	1.00	1.00	1.00	0.050	0.30
10	2.00	0.60	0.60	0.60	0.050	0.32
5	1.00	2.20	2.00	2.10	0.050	2.10
8	1.50	1.50	1.00	1.25	0.050	0.31
9	0.80	0.60	0.60	0.60	0.050	0.36
8	1.50	0.80	0.60	0.70	0.050	0.25
10	2.00	0.60	0.60	0.60	0.050	0.36
		2.20	2.00	2.10	0.050	2.10

Nandhini Parlour Beside Road(W1395)from Ullal main Road to North side

10	1.00	1.20	1.00	1.10	0.050	0.55
9	0.80	0.80	0.60	0.70	0.050	0.25
6	5.00	0.90	0.90	0.90	0.050	1.35
8	1.50	0.60	0.60	0.60	0.050	0.36
9	0.80	0.60	0.60	0.60	0.050	0.22
6	5.00	0.90	0.90	0.90	0.050	1.35
8	1.50	0.80	0.60	0.70	0.050	0.42
10	2.00	2.00	2.00	2.00	0.050	2.00
5	1.00	1.00	1.00	1.00	0.050	0.25
8	1.50	0.60	0.60	0.60	0.050	0.36
9	0.80	0.60	0.60	0.60	0.050	0.22
6	5.00	0.90	0.90	0.90	0.050	1.35
8	1.50	0.80	0.60	0.70	0.050	0.42
10	1.00	1.00	1.00	1.00	0.050	0.50
9	0.80	0.60	0.60	0.60	0.050	0.22
8	1.50	0.60	0.60	0.60	0.050	0.36
10	1.00	1.00	1.00	1.00	0.050	0.50
10	1.00	1.20	1.00	1.10	0.050	0.55
9	0.80	0.60	0.60	0.60	0.050	0.22
6	5.00	0.90	0.90	0.90	0.050	1.35
8	1.50	0.80	0.60	0.70	0.050	0.42

Scanned with CamScanner

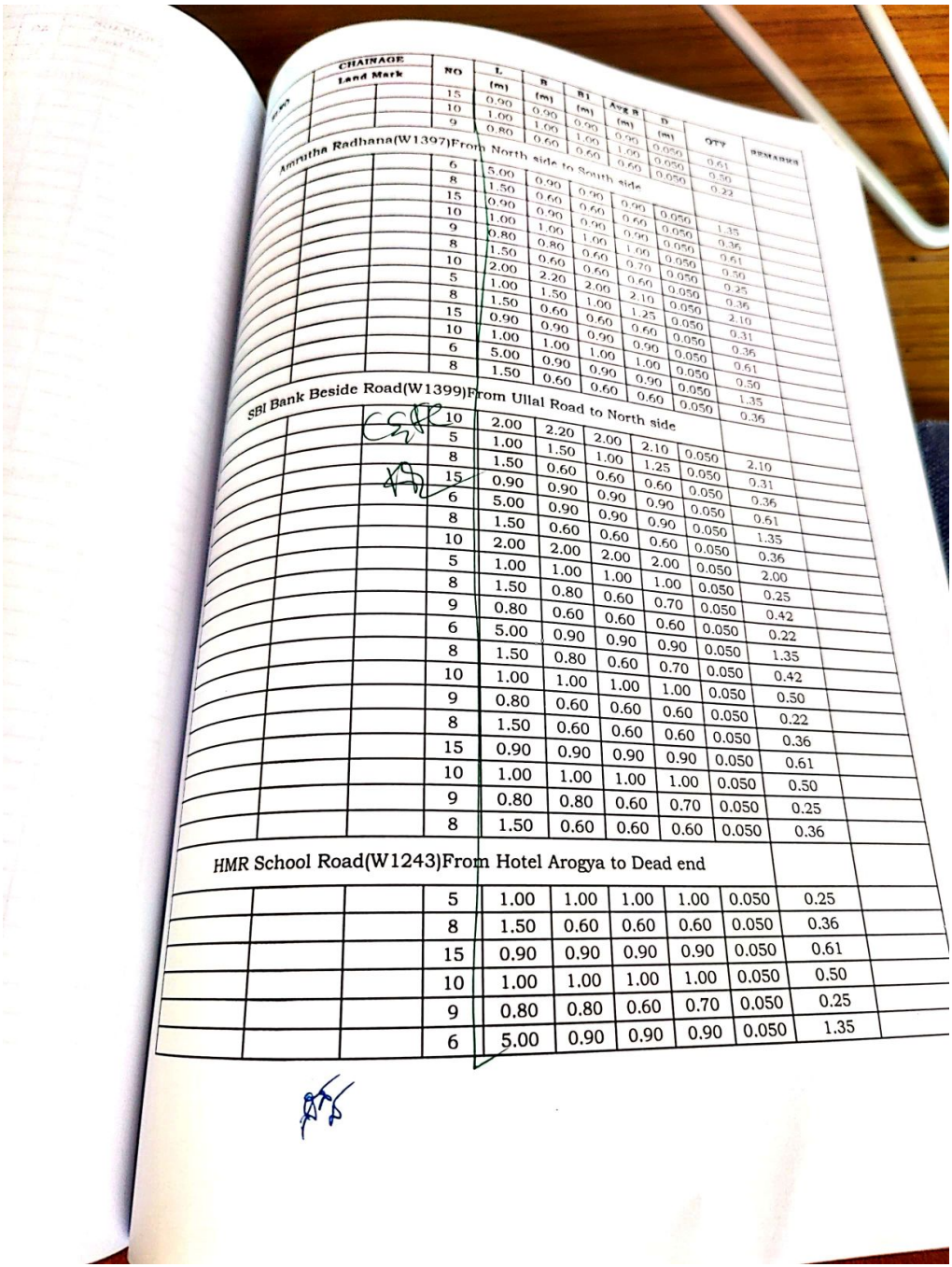

CHAINAGE Land Mark	NO	L (m)	B (m)	B1 (m)	Area B (m)	D (m)	QTY	REMARKS
	15	0.90	0.90	0.90	0.90	0.050	0.61	
	10	1.00	1.00	1.00	1.00	0.050	0.50	
	9	0.80	0.60	0.60	0.60	0.050	0.22	
Amrutha Radhana(W1397)From North side to South side								
	6	5.00	0.90	0.90	0.90	0.050		
	8	1.50	0.60	0.60	0.60	0.050	1.35	
	15	0.90	0.90	0.90	0.90	0.050	0.36	
	10	1.00	1.00	1.00	1.00	0.050	0.61	
	9	0.80	0.80	0.60	0.70	0.050	0.50	
	8	1.50	0.60	0.60	0.60	0.050	0.25	
	10	2.00	2.20	2.00	2.10	0.050	0.36	
	5	1.00	1.50	1.00	1.25	0.050	2.10	
	8	1.50	0.60	0.60	0.60	0.050	0.31	
	15	0.90	0.90	0.90	0.90	0.050	0.36	
	10	1.00	1.00	1.00	1.00	0.050	0.61	
	6	5.00	0.90	0.90	1.00	0.050	0.50	
	8	1.50	0.60	0.60	0.60	0.050	1.35	
SBI Bank Beside Road(W1399)From Ullal Road to North side							0.36	
	10	2.00	2.20	2.00	2.10	0.050		
	5	1.00	1.50	1.00	1.25	0.050	2.10	
	8	1.50	0.60	0.60	0.60	0.050	0.31	
	15	0.90	0.90	0.90	0.90	0.050	0.36	
	6	5.00	0.90	0.90	0.90	0.050	0.61	
	8	1.50	0.60	0.60	0.60	0.050	1.35	
	10	2.00	2.00	2.00	2.00	0.050	0.36	
	5	1.00	1.00	1.00	1.00	0.050	2.00	
	8	1.50	0.80	0.60	0.70	0.050	0.25	
	9	0.80	0.60	0.60	0.60	0.050	0.42	
	6	5.00	0.90	0.90	0.90	0.050	0.22	
	8	1.50	0.80	0.60	0.70	0.050	1.35	
	10	1.00	1.00	1.00	1.00	0.050	0.42	
	9	0.80	0.60	0.60	0.60	0.050	0.50	
	8	1.50	0.60	0.60	0.60	0.050	0.22	
	15	0.90	0.90	0.90	0.90	0.050	0.36	
	10	1.00	1.00	1.00	1.00	0.050	0.61	
	9	0.80	0.80	0.60	0.70	0.050	0.50	
	8	1.50	0.60	0.60	0.60	0.050	0.25	
HMR School Road(W1243)From Hotel Arogya to Dead end							0.36	
	5	1.00	1.00	1.00	1.00	0.050	0.25	
	8	1.50	0.60	0.60	0.60	0.050	0.36	
	15	0.90	0.90	0.90	0.90	0.050	0.61	
	10	1.00	1.00	1.00	1.00	0.050	0.50	
	9	0.80	0.80	0.60	0.70	0.050	0.25	
	6	5.00	0.90	0.90	0.90	0.050	1.35	

Scanned with CamScanner

CHAINAGE	Land Mark	NO	L (m)	B (m)	B1 (m)	Avg B (m)	D (m)	QTY	REMARKS
		8	1.50	0.60	0.60	0.60	0.050	0.36	
		9	0.80	0.60	0.60	0.60	0.050	0.22	
		8	1.50	0.80	0.60	0.70	0.050	0.42	
		10	1.00	1.20	0.60	1.10	0.050	0.55	
		9	0.80	0.60	1.00	0.80	0.050	0.22	
		6	5.00	0.90	0.60	0.90	0.050	1.35	
		3	1.00	1.00	0.90	0.90	0.050	0.15	
		9	2.00	2.00	1.00	1.00	0.050	1.80	
		6	1.00	1.00	2.00	2.00	0.050	0.30	
		7	1.50	0.60	1.00	1.00	0.050	0.32	
		10	2.00	2.00	0.60	0.60	0.050	2.00	
		5	1.00	1.00	2.00	2.00	0.050	0.25	
		8	1.50	0.60	1.00	1.00	0.050	0.36	
		15	0.90	0.90	0.60	0.60	0.050	2.00	
		10	1.00	1.00	0.90	0.90	0.050	0.25	
		6	5.00	0.90	1.00	1.00	0.050	0.36	
		10	1.00	1.10	0.90	0.90	0.050	0.61	
		15	0.90	0.90	1.00	1.05	0.050	0.50	
		6	5.00	0.90	0.90	0.90	0.050	1.35	
		8	1.50	0.60	0.90	0.90	0.050	0.53	
		10	2.00	2.00	0.60	0.60	0.050	0.61	
		5	1.00	1.00	2.00	2.00	0.050	1.35	
		8	1.50	0.80	1.00	1.00	0.050	0.36	
		9	0.80	0.60	0.60	0.70	0.050	2.00	
		6	5.00	0.90	0.60	0.60	0.050	0.25	
		8	1.50	0.60	0.90	0.90	0.050	0.42	
		10	1.00	1.00	0.60	0.60	0.050	0.22	
		9	0.80	0.60	1.00	1.00	0.050	1.35	
		8	1.50	0.60	0.60	0.60	0.050	0.36	
		15	0.90	0.90	0.90	0.90	0.050	0.50	
		10	1.00	1.00	1.00	1.00	0.050	0.22	
		9	0.80	0.80	0.60	0.70	0.050	0.36	
		8	1.50	0.60	0.60	0.60	0.050	0.61	
		10	2.00	2.00	2.00	2.00	0.050	0.50	
		5	1.00	1.00	1.00	1.00	0.050	0.25	
		8	1.50	0.60	0.60	0.60	0.050	0.36	
		15	0.90	0.90	0.90	0.90	0.050	0.61	
		12	1.00	1.00	1.00	1.00	0.050	0.60	
		10	1.00	1.10	1.00	1.05	0.050	0.53	
		15	0.90	0.90	0.90	0.90	0.050	0.61	
		8	1.50	0.60	0.60	0.60	0.050	0.36	
		15	0.90	0.90	0.90	0.90	0.050	0.61	

Scanned with CamScanner

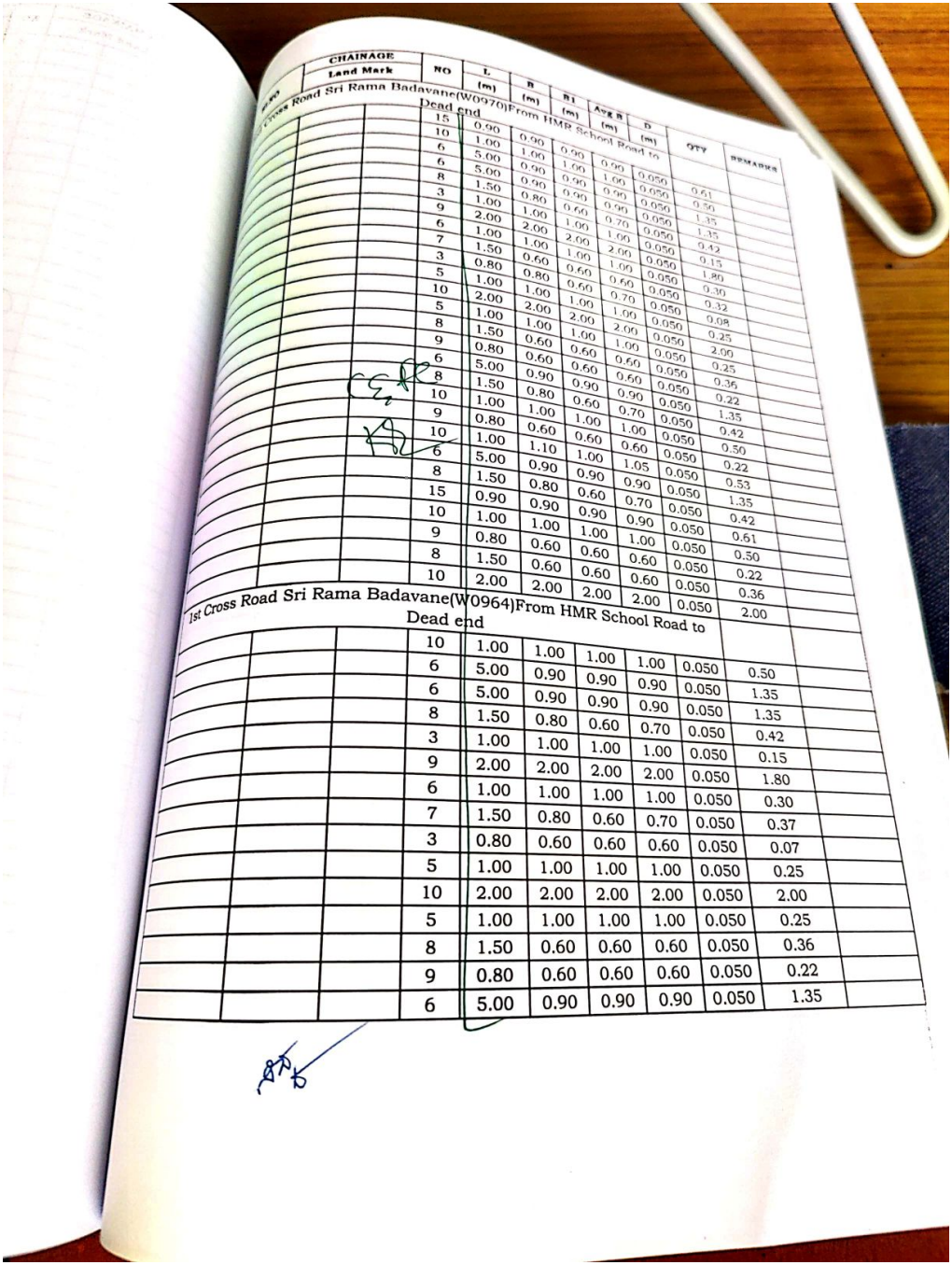

CHAINAGE		NO	L	B	B1	Avg B	D	QTY	REMARKS
	Land Mark		(m)	(m)	(m)	(m)	(m)		
1st Cross Road Sri Rama Badavane(W0970)From HMR School Road to Dead end		15	0.90	0.90	0.90	0.90	0.050	0.61	
		10	1.00	1.00	1.00	0.90	0.050	0.50	
		6	5.00	0.90	0.90	0.90	0.050	1.35	
		6	5.00	0.90	0.90	0.90	0.050	1.35	
		8	1.50	0.90	0.90	1.00	0.050	0.42	
		3	1.00	0.80	0.90	0.90	0.050	0.15	
		9	2.00	1.00	0.60	0.90	0.050	1.80	
		6	1.00	2.00	1.00	0.70	0.050	0.30	
		7	1.50	1.00	2.00	1.00	0.050	0.32	
		3	0.80	0.60	1.00	2.00	0.050	0.08	
		5	1.00	0.80	0.60	1.00	0.050	0.25	
		10	2.00	1.00	1.00	0.60	0.050	2.00	
		5	1.00	2.00	2.00	0.70	0.050	0.25	
		8	1.50	1.00	1.00	1.00	0.050	0.36	
		9	0.80	0.60	1.00	2.00	0.050	0.22	
		6	5.00	0.60	0.60	1.00	0.050	1.35	
		8	1.50	0.90	0.90	0.60	0.050	0.42	
		10	1.00	0.80	0.60	0.90	0.050	0.50	
		9	0.80	1.00	1.00	0.70	0.050	0.22	
		10	1.00	0.60	0.60	1.00	0.050	0.53	
		6	5.00	1.10	1.00	0.60	0.050	1.35	
		8	1.50	0.90	0.90	1.05	0.050	0.42	
		15	0.90	0.80	0.60	0.90	0.050	0.61	
		10	1.00	0.90	0.90	0.70	0.050	0.50	
		9	0.80	1.00	1.00	0.90	0.050	0.22	
		8	1.50	0.60	0.60	1.00	0.050	0.36	
		10	2.00	2.00	2.00	0.60	0.050	2.00	
1st Cross Road Sri Rama Badavane(W0964)From HMR School Road to Dead end		10	1.00	1.00	1.00	1.00	0.050	0.50	
		6	5.00	0.90	0.90	0.90	0.050	1.35	
		6	5.00	0.90	0.90	0.90	0.050	1.35	
		8	1.50	0.80	0.60	0.70	0.050	0.42	
		3	1.00	1.00	1.00	1.00	0.050	0.15	
		9	2.00	2.00	2.00	2.00	0.050	1.80	
		6	1.00	1.00	1.00	1.00	0.050	0.30	
		7	1.50	0.80	0.60	0.70	0.050	0.37	
		3	0.80	0.60	0.60	0.60	0.050	0.07	
		5	1.00	1.00	1.00	1.00	0.050	0.25	
		10	2.00	2.00	2.00	2.00	0.050	2.00	
		5	1.00	1.00	1.00	1.00	0.050	0.25	
		8	1.50	0.60	0.60	0.60	0.050	0.36	
		9	0.80	0.60	0.60	0.60	0.050	0.22	
		6	5.00	0.90	0.90	0.90	0.050	1.35	

Scanned with CamScanner

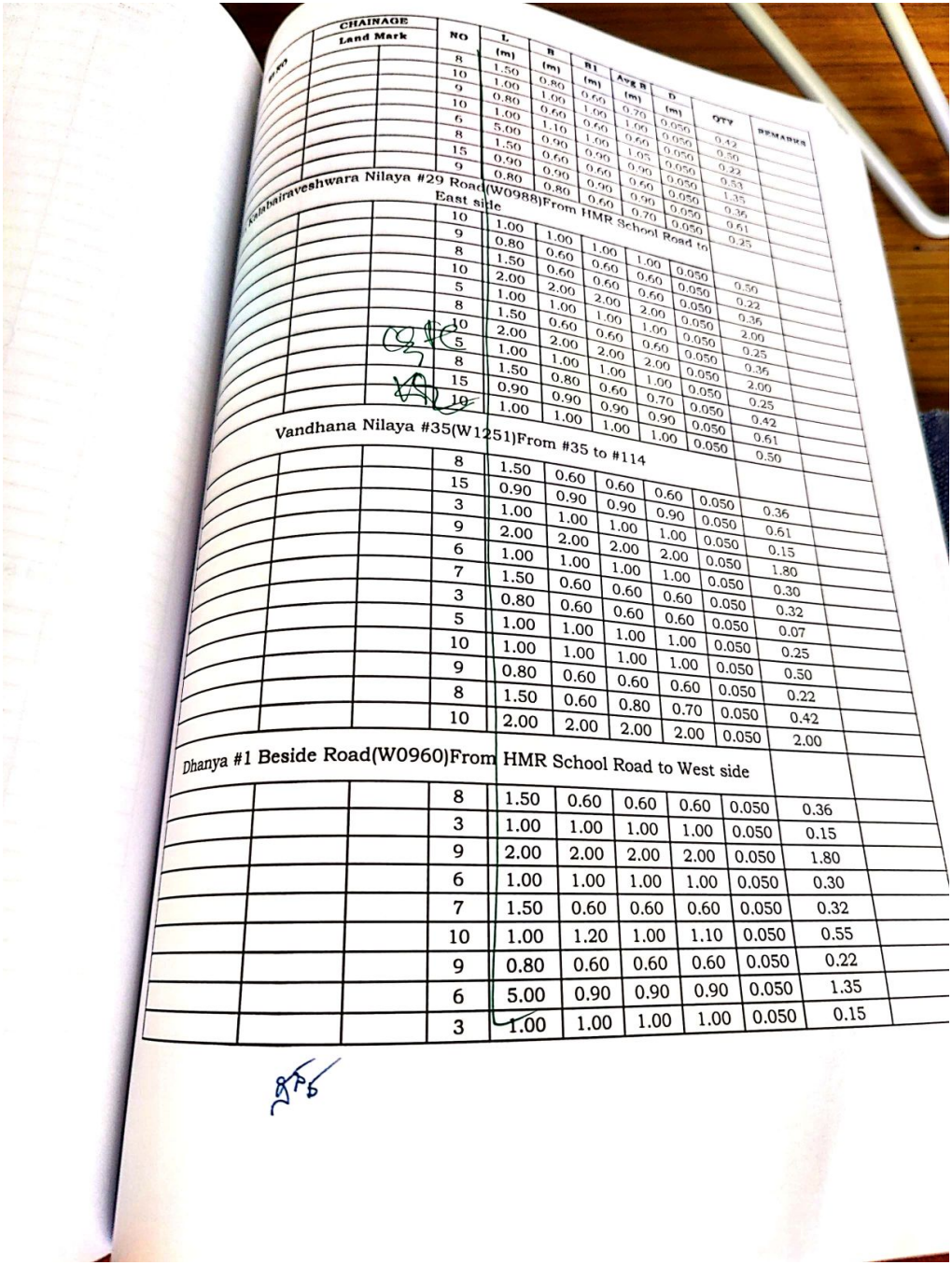

CHAINAGE Land Mark	NO	L (m)	B (m)	B1 (m)	Avg B (m)	D (m)	QTY	REMARKS
	8	1.50	0.80	0.60	0.70	0.050	0.42	
	10	1.00	1.00	1.00	1.00	0.050	0.50	
	9	0.80	1.00	0.60	0.80	0.050	0.22	
	10	1.00	0.60	1.00	0.80	0.050	0.53	
	6	5.00	1.10	0.60	1.00	0.050	1.35	
	8	1.50	0.90	1.00	0.60	0.050	0.36	
	15	0.90	0.60	0.90	1.05	0.050	0.61	
	9	0.80	0.90	0.60	0.90	0.050	0.25	

Kalabairaveshwara Nilaya #29 Road(W0988)From HMR School Road to East side

10	1.00	1.00	1.00	1.00	0.050	0.50	
9	0.80	0.60	0.60	0.60	0.050	0.22	
8	1.50	0.60	0.60	0.60	0.050	0.36	
10	2.00	2.00	0.60	0.60	0.050	2.00	
5	1.00	1.00	2.00	2.00	0.050	0.25	
8	1.50	0.60	1.00	1.00	0.050	0.36	
10	2.00	2.00	0.60	0.60	0.050	2.00	
5	1.00	1.00	2.00	2.00	0.050	0.25	
8	1.50	0.80	1.00	1.00	0.050	0.42	
15	0.90	0.90	0.60	0.70	0.050	0.61	
10	1.00	1.00	0.90	0.90	0.050	0.50	

Vandhana Nilaya #35(W1251)From #35 to #114

8	1.50	0.60	0.60	0.60	0.050	0.36
15	0.90	0.90	0.90	0.90	0.050	0.61
3	1.00	1.00	1.00	1.00	0.050	0.15
9	2.00	2.00	2.00	2.00	0.050	1.80
6	1.00	1.00	1.00	1.00	0.050	0.30
7	1.50	0.60	0.60	0.60	0.050	0.32
3	0.80	0.60	0.60	0.60	0.050	0.07
5	1.00	1.00	1.00	1.00	0.050	0.25
10	1.00	1.00	1.00	1.00	0.050	0.50
9	0.80	0.60	0.60	0.60	0.050	0.22
8	1.50	0.60	0.80	0.70	0.050	0.42
10	2.00	2.00	2.00	2.00	0.050	2.00

Dhanya #1 Beside Road(W0960)From HMR School Road to West side

8	1.50	0.60	0.60	0.60	0.050	0.36
3	1.00	1.00	1.00	1.00	0.050	0.15
9	2.00	2.00	2.00	2.00	0.050	1.80
6	1.00	1.00	1.00	1.00	0.050	0.30
7	1.50	0.60	0.60	0.60	0.050	0.32
10	1.00	1.20	1.00	1.10	0.050	0.55
9	0.80	0.60	0.60	0.60	0.050	0.22
6	5.00	0.90	0.90	0.90	0.050	1.35
3	1.00	1.00	1.00	1.00	0.050	0.15

Scanned with CamScanner

CHAINAGE Land Mark	NO	L (m)	R (m)	R1 (m)	Avg R (m)	D (m)	QTY	REMARKS
	0	2.00	2.00	2.00	2.00	0.050	1.80	
	6	1.00	1.00	1.00	1.00	0.050	0.30	
	7	1.50	0.60	1.00	0.80	0.050	0.32	
	3	0.80	0.60	0.60	0.60	0.050	0.08	
	5	1.00	1.00	1.00	1.00	0.050	0.25	
	15	0.90	0.90	0.90	0.90	0.050	0.61	
	10	1.00	1.00	1.00	1.00	0.050	0.50	
	9	0.80	1.00	0.90	0.90	0.050	0.22	
	8	1.50	0.60	0.60	0.60	0.050	0.36	
	10	2.00	2.00	2.00	2.00	0.050	2.00	

OR Beside Road(W1237)Sri Veerabhadraswamy Nilaya to HMR School Road

8	1.50	0.60	0.80	0.70	0.050		
15	0.90	0.90	0.90	0.90	0.050	0.42	
3	1.00	1.00	1.00	1.00	0.050	0.61	
9	2.00	2.00	2.00	2.00	0.050	0.15	
6	1.00	1.00	1.00	1.00	0.050	1.80	
7	1.50	0.60	0.60	0.60	0.050	0.30	
3	0.80	0.60	0.80	0.70	0.050	0.32	
5	1.00	1.00	1.00	1.00	0.050	0.08	
10	1.00	1.00	1.00	1.00	0.050	0.25	
9	0.80	0.60	0.60	0.60	0.050	0.50	
8	1.50	0.60	0.80	0.70	0.050	0.22	
10	2.00	2.00	2.00	2.00	0.050	0.42	

8th Main Road(W1255)From ORR to Dead end

10	1.00	1.00	1.00	1.00	0.050	2.00
6	5.00	0.90	1.00	1.00	0.050	0.50
10	1.00	1.10	0.90	0.90	0.050	1.35
15	0.90	0.90	1.00	1.05	0.050	0.53
8	1.50	0.60	0.90	0.90	0.050	0.61
5	1.00	1.00	0.60	0.60	0.050	0.36
3	1.00	1.00	1.00	1.00	0.050	0.25
9	2.00	2.00	1.00	1.00	0.050	0.15
6	1.00	1.00	2.00	2.00	0.050	1.80
7	1.50	0.60	1.00	1.00	0.050	0.30
3	0.80	0.60	0.60	0.60	0.050	0.32
5	1.00	1.00	0.60	0.60	0.050	0.07
8	1.50	0.60	1.00	1.00	0.050	0.25
15	0.90	0.90	0.60	0.60	0.050	0.36
8	1.50	0.60	0.90	0.90	0.050	0.61
10	2.00	2.00	0.60	0.60	0.050	0.36
5	1.00	1.00	2.00	2.00	0.050	2.00
8	1.50	0.60	1.00	1.00	0.050	0.25
15	0.90	0.90	0.80	0.70	0.050	0.42
12	1.00	1.00	0.90	0.90	0.050	0.61
			1.00	1.00	0.050	0.60

Scanned with CamScanner

CHAINAGE Land Mark	NO	L (m)	B (m)	B1 (m)	Avg B (m)	D (m)	QTY	REMARKS
	10	1.00	1.10	1.00	1.05	0.050	0.53	
	15	0.90	0.90	0.90	0.90	0.050	0.61	
	8	1.50	0.60	0.60	0.60	0.050	0.36	
	9	0.80	0.60	0.80	0.70	0.050	0.25	
	6	5.00	0.90	0.90	0.90	0.050	1.35	
	8	1.50	0.60	0.60	0.60	0.050	0.36	
	15	0.90	0.90	0.90	0.90	0.050	0.61	
	10	1.00	1.00	1.00	1.00	0.050	0.50	
	10	1.00	1.00	1.00	1.00	0.050	0.50	
	5	2.00	2.00	2.00	2.00	0.050	0.50	
	8	1.00	1.00	1.00	1.00	0.050	0.25	
	15	1.50	0.60	0.60	0.60	0.050	0.36	
	10	0.90	0.90	0.90	0.90	0.050	0.61	
		1.00	1.00	1.00	1.00	0.050	0.50	

Cross Road

#02 Abhudyaya Road(W0984)From North side to South side

9	0.80	0.60	0.60	0.60	0.050	0.22	
8	1.50	0.60	0.80	0.70	0.050	0.42	
10	2.00	2.00	2.00	2.00	0.050	2.00	
5	1.00	1.00	1.00	1.00	0.050	0.25	
8	1.50	0.60	0.60	0.60	0.050	0.36	
15	0.90	0.90	0.90	0.90	0.050	0.61	

Sri Prasanna Parvathi Nilaya Road from North side to South side

9	0.80	0.60	0.80	0.70	0.050	0.25
8	1.50	0.60	0.60	0.60	0.050	0.36
10	2.00	2.00	2.00	2.00	0.050	2.00
5	1.00	1.00	1.00	1.00	0.050	0.25
8	1.50	0.60	0.80	0.70	0.050	0.42
14	0.90	0.90	0.90	0.90	0.050	0.57
10	1.00	1.00	1.00	1.00	0.050	0.50

Sri Lakshminarashimha Krupa Road(W1273,W1275)From North side to South side

6	5.00	0.90	0.90	0.90	0.050	1.35
8	1.50	0.60	0.60	0.60	0.050	0.36
10	1.00	1.00	1.00	1.00	0.050	0.50
9	0.80	0.60	0.80	0.70	0.050	0.25
10	1.00	1.20	1.00	1.10	0.050	0.55
9	0.80	0.60	0.60	0.60	0.050	0.22
6	5.00	0.90	0.90	0.90	0.050	1.35
3	1.00	1.00	1.00	1.00	0.050	0.15
9	2.00	2.00	2.00	2.00	0.050	1.80

Scanned with CamScanner

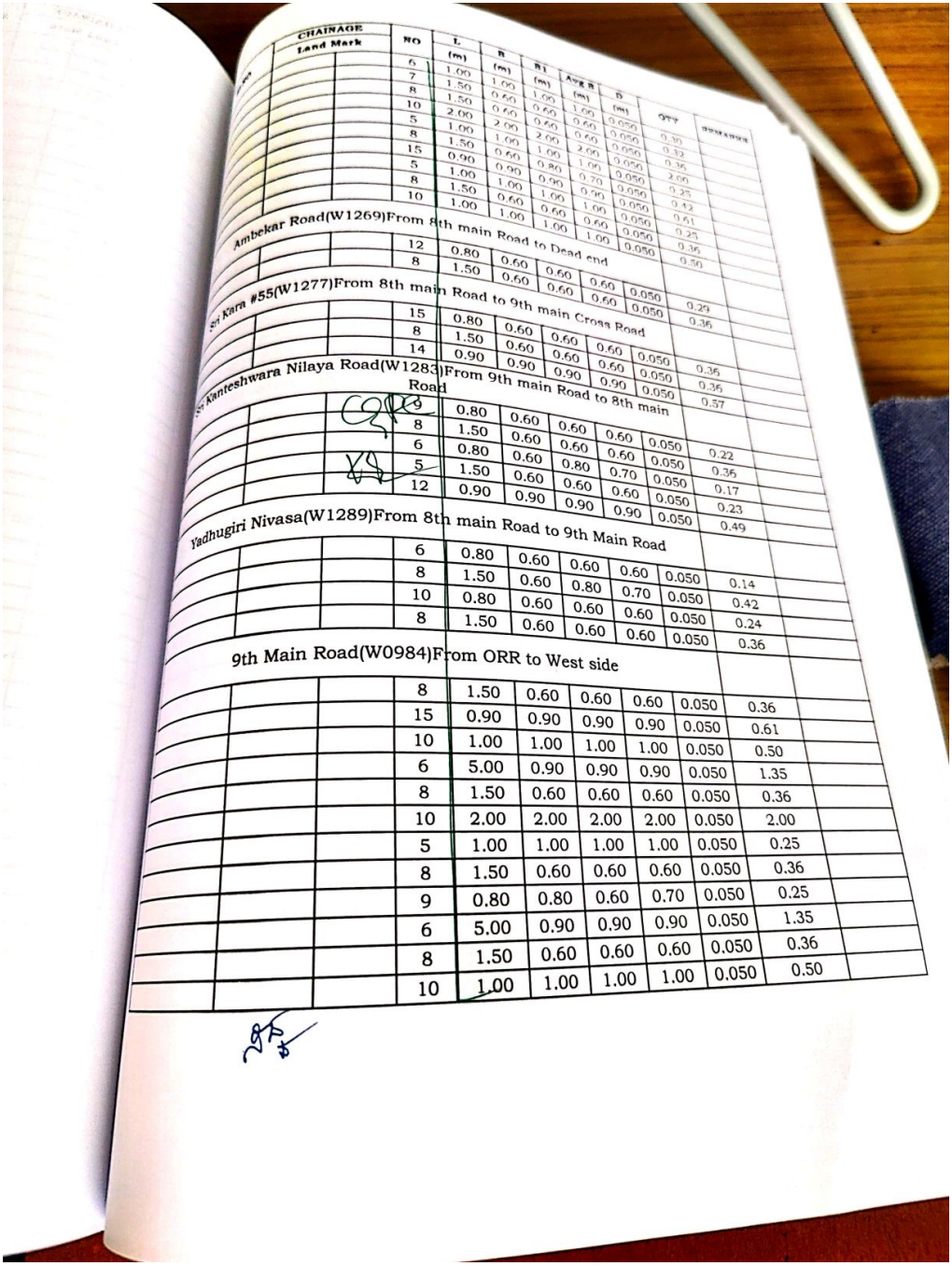

CHAINAGE Land Mark	NO	L (m)	B (m)	B1 (m)	Avg B (m)	D (m)	QTY	REMARKS
	6	1.00	1.00	1.00	1.00	0.050	0.30	
	7	1.50	1.00	1.00	1.00	0.050	0.33	
	8	1.50	0.60	1.00	2.00	0.050	0.36	
	10	2.00	0.60	0.60	1.00	0.050	2.00	
	5	1.00	2.00	0.60	0.60	0.050	0.25	
	8	1.50	1.00	2.00	0.60	0.050	0.42	
	15	0.90	0.60	1.00	2.00	0.050	0.61	
	5	1.00	0.90	0.80	1.00	0.050	0.25	
	8	1.50	1.00	0.90	0.70	0.050	0.36	
	10	1.00	0.60	1.00	0.90	0.050	0.50	

Ambekar Road(W1269)From 8th main Road to Dead end

12	0.80	0.60	0.60	0.60	0.050	0.29	
8	1.50	0.60	0.60	0.60	0.050	0.36	

Sri Kara #55(W1277)From 8th main Road to 9th main Cross Road

15	0.80	0.60	0.60	0.60	0.050	0.36	
8	1.50	0.60	0.60	0.60	0.050	0.36	
14	0.90	0.90	0.90	0.90	0.050	0.57	

Sri Kanteshwara Nilaya Road(W1283)From 9th main Road to 8th main Road

9	0.80	0.60	0.60	0.60	0.050	0.22	
8	1.50	0.60	0.60	0.60	0.050	0.36	
6	0.80	0.60	0.80	0.70	0.050	0.17	
5	1.50	0.60	0.60	0.60	0.050	0.23	
12	0.90	0.90	0.90	0.90	0.050	0.49	

Yadhugiri Nivasa(W1289)From 8th main Road to 9th Main Road

6	0.80	0.60	0.60	0.60	0.050	0.14	
8	1.50	0.60	0.80	0.70	0.050	0.42	
10	0.80	0.60	0.60	0.60	0.050	0.24	
8	1.50	0.60	0.60	0.60	0.050	0.36	

9th Main Road(W0984)From ORR to West side

8	1.50	0.60	0.60	0.60	0.050	0.36	
15	0.90	0.90	0.90	0.90	0.050	0.61	
10	1.00	1.00	1.00	1.00	0.050	0.50	
6	5.00	0.90	0.90	0.90	0.050	1.35	
8	1.50	0.60	0.60	0.60	0.050	0.36	
10	2.00	2.00	2.00	2.00	0.050	2.00	
5	1.00	1.00	1.00	1.00	0.050	0.25	
8	1.50	0.60	0.60	0.60	0.050	0.36	
9	0.80	0.80	0.60	0.70	0.050	0.25	
6	5.00	0.90	0.90	0.90	0.050	1.35	
8	1.50	0.60	0.60	0.60	0.050	0.36	
10	1.00	1.00	1.00	1.00	0.050	0.50	

Scanned with CamScanner

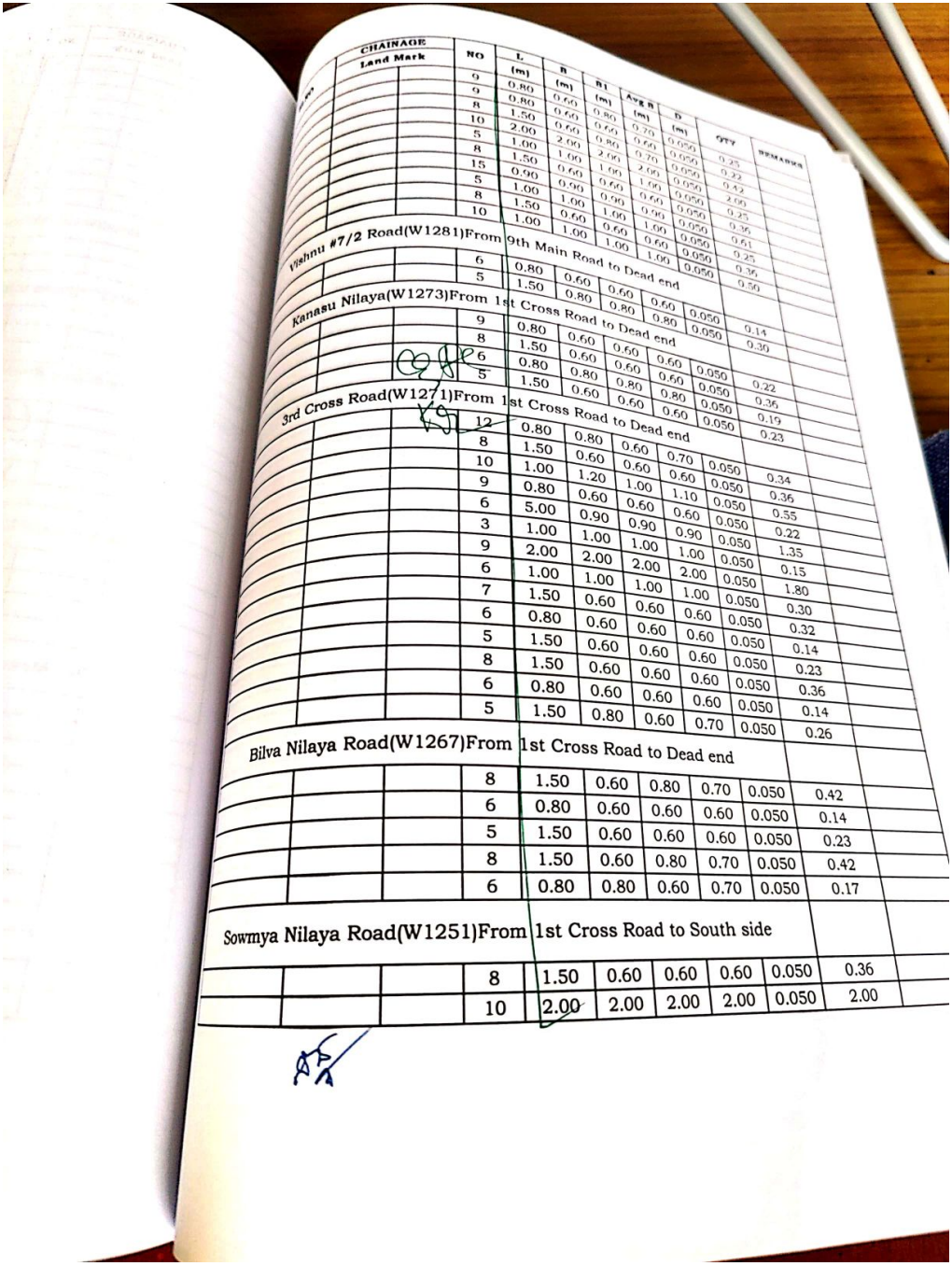

CHAINAGE Land Mark	NO	L (m)	B (m)	B1 (m)	AVG B (m)	D (m)	QTY	REMARKS
	9	0.80	0.60	0.80	0.70	0.050	0.25	
	8	0.80	0.60	0.80	0.70	0.050	0.22	
	10	1.50	0.60	0.80	0.70	0.050	0.42	
	5	2.00	0.60	0.80	0.70	0.050	0.35	
	8	1.00	2.00	0.80	0.60	0.050	0.25	
	15	1.50	1.00	2.00	0.70	0.050	0.36	
	5	0.90	0.60	1.00	2.00	0.050	0.61	
	8	1.00	0.90	0.60	1.00	0.050	0.25	
	10	1.50	1.00	0.90	0.60	0.050	0.36	
		1.00	0.60	1.00	0.90	0.050	0.50	
			1.00	0.60	1.00	0.050		

Vishnu #7/2 Road(W1281)From 9th Main Road to Dead end

6	0.80	0.60	0.60	0.60	0.050	0.14	
5	1.50	0.80	0.80	0.80	0.050	0.30	

Kanasu Nilaya(W1273)From 1st Cross Road to Dead end

9	0.80	0.60	0.60	0.60	0.050	0.22	
8	1.50	0.60	0.80	0.60	0.050	0.36	
6	0.80	0.80	0.60	0.80	0.050	0.19	
5	1.50	0.60	0.60	0.60	0.050	0.23	

3rd Cross Road(W1271)From 1st Cross Road to Dead end

12	0.80	0.80	0.60	0.70	0.050	0.34	
8	1.50	0.60	0.60	0.60	0.050	0.36	
10	1.00	1.20	1.00	1.10	0.050	0.55	
9	0.80	0.60	0.60	0.60	0.050	0.22	
6	5.00	0.90	0.90	0.90	0.050	1.35	
3	1.00	1.00	1.00	1.00	0.050	0.15	
9	2.00	2.00	2.00	2.00	0.050	1.80	
6	1.00	1.00	1.00	1.00	0.050	0.30	
7	1.50	0.60	0.60	0.60	0.050	0.32	
6	0.80	0.60	0.60	0.60	0.050	0.14	
5	1.50	0.60	0.60	0.60	0.050	0.23	
8	1.50	0.60	0.60	0.60	0.050	0.36	
6	0.80	0.60	0.60	0.60	0.050	0.14	
5	1.50	0.80	0.60	0.70	0.050	0.26	

Bilva Nilaya Road(W1267)From 1st Cross Road to Dead end

8	1.50	0.60	0.80	0.70	0.050	0.42	
6	0.80	0.60	0.60	0.60	0.050	0.14	
5	1.50	0.60	0.60	0.60	0.050	0.23	
8	1.50	0.60	0.80	0.70	0.050	0.42	
6	0.80	0.80	0.60	0.70	0.050	0.17	

Sowmya Nilaya Road(W1251)From 1st Cross Road to South side

8	1.50	0.60	0.60	0.60	0.050	0.36	
10	2.00	2.00	2.00	2.00	0.050	2.00	

Scanned with CamScanner

CHAINAGE Land Mark	NO	L (m)	B (m)	B1 (m)	Avg B (m)	D (m)	Qty	Remarks
	6	5.00	0.90	0.90	0.90	0.050	1.35	
	8	1.50	0.60	0.60	0.60	0.050	0.36	
	10	2.00	0.60	0.60	0.60	0.050	0.60	
	5	1.00	2.00	0.60	0.90	0.050	0.38	
	8	1.50	1.00	2.00	1.50	0.050	0.90	
	9	0.80	0.60	1.00	0.80	0.050	0.22	
	6	5.00	0.60	0.80	0.70	0.050	0.84	
	8	1.50	0.90	0.60	0.75	0.050	0.45	
	10	1.00	0.60	0.90	0.75	0.050	0.38	
	9	0.80	1.00	0.60	0.80	0.050	0.43	
	5	1.00	0.80	1.00	0.90	0.050	0.23	
	8	1.50	1.00	0.60	1.00	0.050	1.35	
	15	0.90	0.60	1.00	0.80	0.050	0.36	
	5	1.00	0.90	0.80	1.00	0.050	0.56	
	8	1.50	1.00	0.90	0.70	0.050	0.38	
			0.60	1.00	0.95	0.050	0.35	
				0.60	1.00	0.050	0.43	
					0.60	0.050	0.61	
						0.050	0.35	
							0.36	

Adarsha Layout

4th Cross Road(W0978)From Main Road to Dead end

10	1.00	1.00	1.00	1.00	0.050	0.50	
8	5.00	0.90	0.90	0.90	0.050	1.80	
10	1.00	1.10	1.00	0.90	0.050	0.53	
15	0.90	0.90	0.90	1.05	0.050	0.61	
16	1.50	0.60	0.60	0.90	0.050	0.72	
15	0.90	0.90	0.90	0.60	0.050	0.61	
11	2.00	2.00	2.00	2.00	0.050	2.20	
15	0.90	0.90	0.90	0.90	0.050	0.61	
10	1.00	1.00	1.00	1.00	0.050	0.50	
18	0.80	0.60	0.60	0.60	0.050	0.50	
15	0.90	0.90	0.90	0.90	0.050	0.43	
10	1.00	1.00	1.00	1.00	0.050	0.61	
10	1.00	1.00	1.00	1.00	0.050	0.50	
8	1.50	0.60	0.80	0.70	0.050	0.50	
15	0.90	0.90	0.90	0.90	0.050	0.42	
12	1.00	1.00	1.00	1.00	0.050	0.61	
10	1.00	1.10	1.00	1.05	0.050	0.60	
15	0.90	0.90	0.90	0.90	0.050	0.53	
8	1.50	0.60	0.60	0.60	0.050	0.61	
						0.36	

...e Benne Opposite Road(W1287)From 4th Cross Road to Mp Sports Club Road

10	1.00	1.00	1.00	1.00	0.050	0.50	
8	1.50	0.60	0.60	0.60	0.050	0.36	
15	0.90	0.90	0.90	0.90	0.050	0.61	
12	1.00	1.00	1.00	1.00	0.050	0.60	
10	1.00	1.10	1.00	1.05	0.050	0.53	

...ha G ,Kamadhenu Road(W1279)From 4th Cross Road to 1st Cross Road

Scanned with CamScanner

CHAINAGE Land Mark	NO	L (m)	B (m)	B1 (m)	Avg B (m)	D (m)	QTY	REMARKS
	10	1.00	1.10	1.00	1.05	0.050	0.53	
	6	5.00	0.90	0.90	0.90	0.050	1.35	
	8	1.50	0.80	0.60	0.70	0.050	0.42	
	15	0.90	0.90	0.90	0.90	0.050	0.61	
	10	1.00	1.00	1.00	1.00	0.050	0.50	
	9	0.80	0.80	0.60	0.70	0.050	0.22	
	8	1.50	0.60	0.80	0.70	0.050	0.42	
	10	2.00	2.00	2.00	2.00	0.050	2.00	
	5	1.00	1.00	1.00	1.00	0.050	0.25	
	8	1.50	0.80	0.60	0.70	0.050	0.42	
	15	0.90	0.90	0.90	0.90	0.050	0.61	
	10	1.00	1.00	1.00	1.00	0.050	0.50	
	10	2.00	2.00	2.00	2.00	0.050	2.00	
	5	1.00	1.00	1.00	1.00	0.050	0.25	
	12	1.50	0.60	0.60	1.00	0.050	0.50	
	15	0.90	0.90	0.90	0.60	0.050	2.00	
	8	1.50	0.60	0.60	0.90	0.050	0.25	
	11	2.00	2.00	2.00	0.60	0.050	0.54	
	15	0.90	0.90	0.90	2.00	0.050	0.61	
	10	1.00	1.00	1.00	0.90	0.050	0.36	
	18	0.80	0.60	0.60	1.00	0.050	2.20	
	15	0.90	0.90	0.90	0.90	0.050	0.61	
							0.50	
							0.43	
							0.61	

2nd Cross Road(W0982)From Dead end to main Road

	5	1.00	1.00	1.00	1.00	0.050	0.25
	8	1.50	0.60	0.80	0.70	0.050	0.42
	15	0.90	0.90	0.90	0.90	0.050	0.61
	6	5.00	0.90	0.90	0.90	0.050	1.35
	8	1.50	0.60	0.60	0.60	0.050	0.36
	15	0.90	0.90	0.90	0.90	0.050	0.61
	10	1.00	1.00	1.00	1.00	0.050	0.50
	9	0.80	0.80	0.60	0.70	0.050	0.25
	8	1.50	0.60	0.80	0.70	0.050	0.42
	10	2.00	2.00	2.00	2.00	0.050	2.00
	5	1.00	1.00	1.00	1.00	0.050	0.25
	6	5.00	0.90	0.90	0.90	0.050	1.35
	8	1.50	0.60	0.60	0.60	0.050	0.36
	10	2.00	2.00	2.00	2.00	0.050	2.00
	5	1.00	1.00	1.00	1.00	0.050	0.25
	8	1.50	0.80	0.60	0.70	0.050	0.42
	9	0.80	0.60	0.80	0.70	0.050	0.25
	6	5.00	0.90	0.90	0.90	0.050	1.35
	8	1.50	0.60	0.60	0.60	0.050	0.36

Scanned with CamScanner

CHAINAGE Land Mark	NO	L (m)	B (m)	B1 (m)	Avg B (m)	D (m)	QTY	REMARKS
	10	1.00	1.00	1.00	1.00	0.050	0.50	
	9	0.80	0.60	0.60	0.60	0.050	0.22	
	8	1.50	0.80	0.60	0.70	0.050	0.42	
	15	0.90	0.90	0.90	0.90	0.050	0.61	
	10	1.00	1.00	1.00	1.00	0.050	0.50	
	10	2.00	2.00	2.00	2.00	0.050	2.00	
	5	1.00	1.00	1.00	1.00	0.050	0.25	
	12	1.50	0.60	1.00	2.00	0.050	0.50	
	15	0.90	0.90	0.80	1.00	0.050	2.00	
	8	1.50	0.80	0.90	0.70	0.050	0.25	
	11	2.00	2.00	0.60	0.90	0.050	0.63	
	15	0.90	0.90	2.00	0.70	0.050	0.61	
	10	1.00	1.00	0.90	2.00	0.050	0.42	
	18	0.80	0.60	1.00	0.90	0.050	2.20	
	15	0.90	0.90	0.60	1.00	0.050	0.61	
	10	1.00	1.20	0.90	0.60	0.050	0.50	
	9	0.80	0.60	1.00	0.90	0.050	0.43	
	6	5.00	0.90	0.60	1.10	0.050	0.61	
	3	1.00	1.00	0.90	0.60	0.050	0.55	
	9	2.00	2.00	1.00	0.90	0.050	0.22	
	6	1.00	1.00	2.00	2.00	0.050	1.35	
	7	1.50	0.60	1.00	1.00	0.050	0.15	
	5	1.00	1.00	0.60	0.60	0.050	1.80	
	8	1.50	0.60	1.00	1.00	0.050	0.30	
	15	0.90	0.90	0.80	0.70	0.050	0.32	
	10	1.00	1.00	0.90	0.90	0.050	0.25	
	10	2.00	2.00	1.00	1.00	0.050	0.42	
				2.00	2.00	0.050	0.61	

3rd Cross Road(W0980)From Main Road to Dead end

5	1.00	1.00	1.00	1.00	0.050	0.25
10	1.00	1.00	1.00	1.00	0.050	0.50
10	2.00	2.00	2.00	2.00	0.050	2.00
5	1.00	1.00	1.00	1.00	0.050	0.25
12	1.50	0.80	0.60	0.70	0.050	0.63
15	0.90	0.90	0.90	0.90	0.050	0.61
8	1.50	0.60	0.60	0.60	0.050	0.36
11	2.00	2.00	2.00	2.00	0.050	2.20
15	0.90	0.90	0.90	0.90	0.050	0.61
10	1.00	1.00	1.00	1.00	0.050	0.50
18	0.80	0.60	0.80	0.70	0.050	0.50
15	0.90	0.90	0.90	0.90	0.050	0.61
5	1.00	1.00	1.00	1.00	0.050	0.25
6	5.00	0.90	0.90	0.90	0.050	1.35

Scanned with CamScanner

CHAINAGE

Land Mark

NO	L (m)	B (m)	B1 (m)	Avg B (m)	D (m)	QTY	REMARKS
8	1.50	0.80	0.60	0.70	0.050	0.42	
10	2.00	2.00	2.00	2.00	0.050	2.00	
5	1.00	1.00	1.00	1.00	0.050	0.25	
8	1.50	0.60	0.60	0.60	0.050	0.36	
9	0.80	0.60	0.60	0.60	0.050	0.22	
6	5.00	0.90	0.90	0.90	0.050	1.35	
8	1.50	0.60	0.60	0.60	0.050	0.36	
10	1.00	1.00	1.00	1.00	0.050	0.50	
9	0.80	0.60	0.60	0.60	0.050	0.22	
8	1.50	0.80	0.60	0.70	0.050	0.42	
18	0.80	0.60	0.60	0.60	0.050	0.36	
15	0.90	0.90	0.80	0.70	0.050	0.50	
6	5.00	0.90	0.90	0.90	0.050	1.35	
8	1.50	0.60	0.90	0.90	0.050	0.61	
15	0.90	0.90	0.60	0.70	0.050	0.50	
10	1.00	1.00	0.90	0.90	0.050	0.61	
9	0.80	0.60	1.00	0.80	0.050	0.36	
8	1.50	0.80	0.60	1.00	0.050	0.61	
10	2.00	2.00	0.60	0.70	0.050	0.50	
5	1.00	1.00	2.00	2.00	0.050	0.22	
8	1.50	0.60	1.00	1.00	0.050	0.42	
15	0.90	0.90	0.60	0.60	0.050	2.00	
10	1.00	1.00	0.90	0.90	0.050	0.25	
18	0.80	0.60	1.00	0.80	0.050	0.36	
15	0.90	0.90	0.60	0.70	0.050	0.61	
5	1.00	1.00	0.90	0.90	0.050	0.50	
8	1.50	0.80	1.00	0.90	0.050	0.61	
15	0.90	0.90	0.60	0.70	0.050	0.50	
10	1.00	1.00	0.90	0.90	0.050	0.61	
10	2.00	2.00	1.00	1.00	0.050	0.50	
10	1.00	1.00	2.00	2.00	0.050	2.00	
10	2.00	2.00	1.00	1.00	0.050	0.50	
10	1.00	1.10	2.00	2.00	0.050	2.00	
15	0.90	0.90	1.00	1.05	0.050	0.53	
16	1.50	0.60	0.90	0.90	0.050	0.61	
15	0.90	0.90	0.80	0.70	0.050	0.84	
10	1.00	1.00	0.90	0.90	0.050	0.61	
18	0.80	0.60	1.00	1.00	0.050	0.50	
15	0.90	0.90	0.60	0.60	0.050	0.43	
6	5.00	0.90	0.90	0.90	0.050	0.61	
8	1.50	0.80	0.90	0.90	0.050	1.35	
15	0.90	0.90	0.60	0.70	0.050	0.42	
10	1.00	1.00	0.90	0.90	0.050	0.61	
9	0.80	0.60	1.00	1.00	1.00	0.050	0.50

Krishna Layout Krishna Mandira Road(W1249)From South side to North side

18	0.80	0.60	0.80	0.70	0.050	0.50	
15	0.90	0.90	0.90	0.90	0.050	0.61	
5	1.00	1.00	1.00	1.00	0.050	0.25	
8	1.50	0.80	0.60	0.70	0.050	0.42	
15	0.90	0.90	0.90	0.90	0.050	0.61	
10	1.00	1.00	1.00	1.00	0.050	0.50	
10	2.00	2.00	2.00	2.00	0.050	2.00	
10	1.00	1.00	1.00	1.00	0.050	0.50	
10	2.00	2.00	2.00	2.00	0.050	2.00	
10	1.00	1.10	1.00	1.05	0.050	0.53	
15	0.90	0.90	0.90	0.90	0.050	0.61	
16	1.50	0.60	0.80	0.70	0.050	0.84	
15	0.90	0.90	0.90	0.90	0.050	0.61	
10	1.00	1.00	1.00	1.00	0.050	0.50	
18	0.80	0.60	0.60	0.60	0.050	0.43	
15	0.90	0.90	0.90	0.90	0.050	0.61	
6	5.00	0.90	0.90	0.90	0.050	1.35	
8	1.50	0.80	0.60	0.70	0.050	0.42	
15	0.90	0.90	0.90	0.90	0.050	0.61	
10	1.00	1.00	1.00	1.00	0.050	0.50	
9	0.80	0.60	0.80	0.70	0.050	0.25	

Scanned with CamScanner



CHAINAGE Land Mark	NO	L (m)	B (m)	B1 (m)	AVG B (m)	D (m)	QTY	REMARKS
	8	1.50	0.60	0.60	0.60	0.050	0.36	
1st Cross Road(W0974)From West side to East side								
	6	5.00	0.90	0.90	0.90	0.050	1.35	
	8	1.50	0.60	0.90	0.75	0.050	0.34	
	15	0.90	0.60	0.60	0.60	0.050	0.41	
	10	1.00	0.90	0.60	0.75	0.050	0.34	
	9	0.80	1.00	0.90	0.95	0.050	0.43	
	8	1.50	0.60	1.00	0.80	0.050	0.38	
	10	2.00	0.60	0.80	0.70	0.050	0.34	
	15	0.90	2.00	0.60	1.30	0.050	0.88	
	16	1.50	0.90	2.00	1.45	0.050	1.09	
	15	0.90	0.60	0.90	0.75	0.050	0.51	
	10	1.00	0.90	0.60	0.75	0.050	0.34	
	18	0.80	1.00	0.90	0.95	0.050	0.43	
	15	0.90	0.80	1.00	0.90	0.050	0.61	
	6	5.00	0.90	0.60	0.75	0.050	0.72	
	5	1.00	0.90	0.90	0.90	0.050	0.61	
	10	1.00	1.00	0.90	0.95	0.050	0.50	
	10	1.00	1.00	1.00	1.00	0.050	0.50	
	10	2.00	1.00	1.00	1.00	0.050	0.61	
	5	1.00	2.00	2.00	2.00	0.050	1.35	
	12	1.50	1.00	1.00	1.00	0.050	0.25	
	15	0.90	0.60	0.80	0.70	0.050	0.50	
	8	1.50	0.90	0.90	0.90	0.050	2.00	
	11	2.00	0.80	0.60	0.70	0.050	0.25	
	15	0.90	2.00	2.00	2.00	0.050	0.63	
	10	1.00	0.90	0.90	0.90	0.050	0.61	
	18	0.80	1.00	1.00	1.00	0.050	0.42	
	15	0.90	0.60	0.60	0.60	0.050	2.20	
	5	1.00	0.90	0.90	0.90	0.050	0.61	
	8	1.50	1.00	1.00	1.00	0.050	0.50	
	6	5.00	0.60	0.80	0.70	0.050	0.43	
	5	1.00	0.90	0.90	0.90	0.050	0.61	
	10	1.00	1.00	1.00	1.00	0.050	0.25	
	10	2.00	1.00	1.00	1.00	0.050	0.50	
	5	1.00	2.00	2.00	2.00	0.050	2.00	
	12	1.50	1.00	1.00	1.00	0.050	0.25	
	15	0.90	0.60	0.60	0.60	0.050	0.54	
	8	1.50	0.90	0.90	0.90	0.050	0.61	
	11	2.00	0.80	0.60	0.70	0.050	0.42	
	15	0.90	2.00	2.00	2.00	0.050	2.20	
	10	1.00	0.90	0.90	0.90	0.050	0.61	
	15	0.90	1.00	1.00	1.00	0.050	0.50	
	10	1.00	0.90	0.90	0.90	0.050	0.61	
	10	1.00	1.00	1.00	1.00	0.050	0.50	
	10	2.00	2.00	2.00	2.00	0.050	2.00	
	8	1.50	0.60	0.60	0.60	0.050	0.36	

Scanned with CamScanner

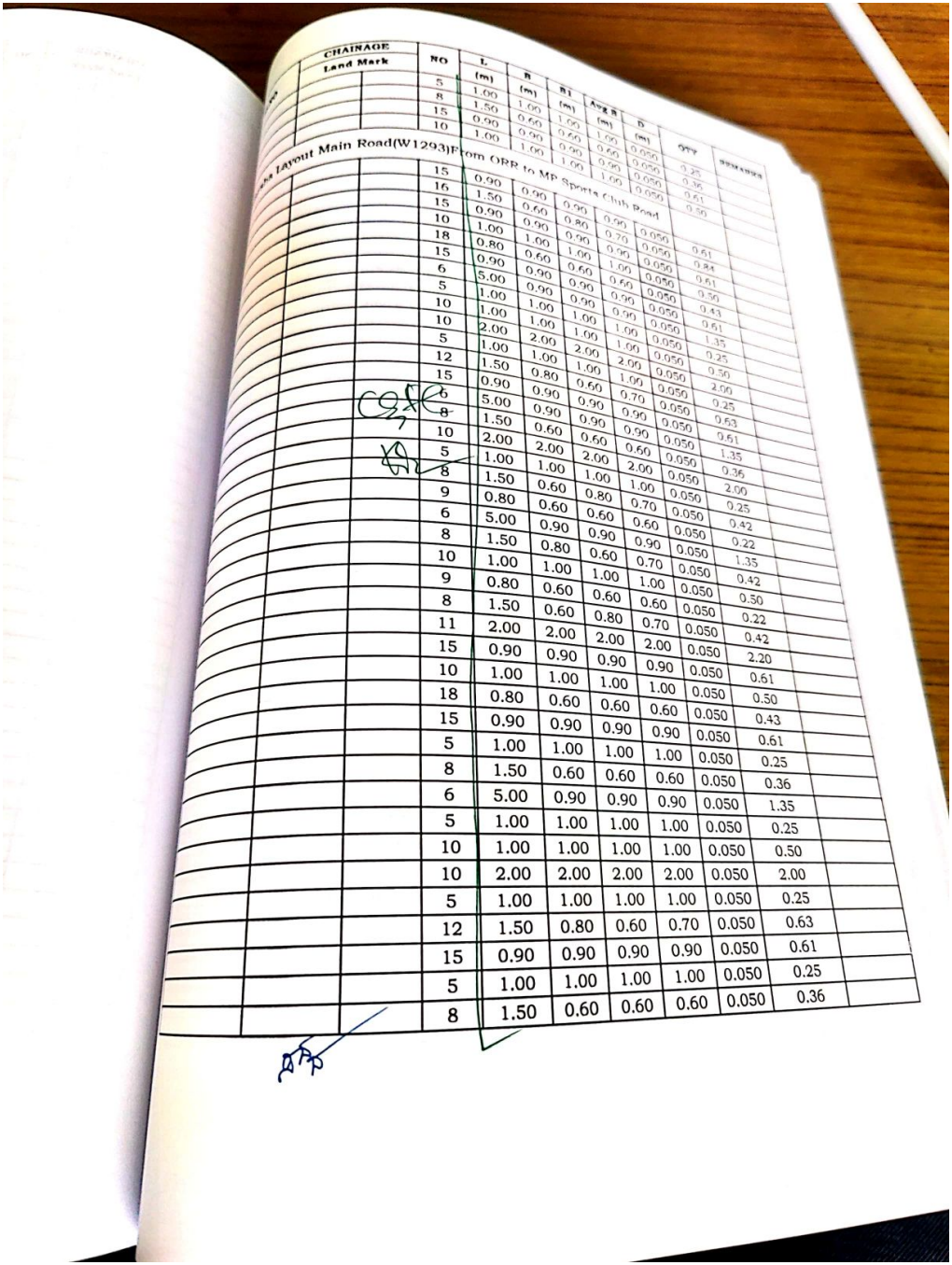

CHAINAGE
Land Mark

ns Layout Main Road(W1293)From ORR to MP Sports Club Road

NO	L (m)	R (m)	R1 (m)	Avg R (m)	D (m)	QTY	REMARKS
5	1.00	1.00	1.00	1.00	0.050	0.25	
8	1.50	1.00	1.00	1.00	0.050	0.36	
15	0.90	0.60	1.00	0.80	0.050	0.61	
10	1.00	0.90	0.60	0.90	0.050	0.50	
15	0.90	0.90	0.90	0.90	0.050		
16	1.50	0.90	0.90	0.90	0.050		
15	0.90	0.60	0.90	0.75	0.050		
10	1.00	0.90	0.80	0.90	0.050	0.61	
18	0.80	1.00	0.90	0.70	0.050	0.84	
15	0.90	0.60	1.00	0.90	0.050	0.61	
6	5.00	0.90	0.60	1.00	0.050	0.50	
5	1.00	0.90	0.90	0.60	0.050	0.43	
10	1.00	1.00	1.00	0.90	0.050	0.61	
10	2.00	1.00	1.00	1.00	0.050	1.35	
5	1.00	2.00	1.00	1.00	0.050	0.25	
12	1.50	1.00	2.00	1.00	0.050	0.50	
15	0.90	0.80	1.00	2.00	0.050	2.00	
6	5.00	0.90	0.60	1.00	0.050	0.25	
8	1.50	0.90	0.90	0.70	0.050	0.63	
10	2.00	0.60	0.90	0.90	0.050	0.61	
5	1.00	2.00	0.60	0.60	0.050	1.35	
8	1.50	1.00	2.00	2.00	0.050	0.36	
9	0.80	0.60	1.00	1.00	0.050	2.00	
6	5.00	0.90	0.80	0.70	0.050	0.25	
8	1.50	0.80	0.90	0.60	0.050	0.42	
10	1.00	1.00	0.60	0.90	0.050	0.22	
9	0.80	0.60	1.00	0.70	0.050	1.35	
8	1.50	0.60	0.60	1.00	0.050	0.42	
11	2.00	2.00	0.80	0.60	0.050	0.50	
15	0.90	0.90	2.00	0.70	0.050	0.22	
10	1.00	1.00	0.90	2.00	0.050	0.42	
18	0.80	0.60	1.00	0.90	0.050	2.20	
15	0.90	0.90	0.60	1.00	0.050	0.61	
5	1.00	1.00	0.90	0.60	0.050	0.50	
8	1.50	0.60	1.00	0.90	0.050	0.43	
6	5.00	0.90	0.60	1.00	0.050	0.61	
5	1.00	1.00	0.90	0.60	0.050	0.25	
10	1.00	1.00	1.00	0.90	0.050	0.36	
10	2.00	2.00	1.00	1.00	0.050	1.35	
5	1.00	1.00	2.00	1.00	0.050	0.25	
12	1.50	0.80	1.00	2.00	0.050	0.50	
15	0.90	0.90	0.60	1.00	0.050	2.00	
5	1.00	1.00	1.00	0.70	0.050	0.25	
8	1.50	0.60	0.60	0.90	0.050	0.63	
6	5.00	0.90	0.90	0.60	0.050	0.61	
5	1.00	1.00	1.00	1.00	0.050	1.35	
10	1.00	1.00	1.00	1.00	0.050	0.25	
10	2.00	2.00	2.00	2.00	0.050	0.50	
5	1.00	1.00	1.00	1.00	0.050	2.00	
12	1.50	0.80	0.60	0.70	0.050	0.25	
15	0.90	0.90	0.90	0.90	0.050	0.63	
5	1.00	1.00	1.00	1.00	0.050	0.61	
8	1.50	0.60	0.60	0.60	0.050	0.25	

Scanned with CamScanner



CHAINAGE Land Mark	NO	L (m)	B (m)	B1 (m)	Avg B (m)	D (m)	QTY	REMARKS
	15	0.90	0.90	0.90	0.90	0.050	0.61	
	10	1.00	1.00	1.00	1.00	0.050	0.50	
	10	2.00	1.00	1.00	1.00	0.050	1.00	
	5	1.00	2.00	1.00	1.50	0.050	0.38	
	10	1.00	1.00	2.00	1.00	0.050	0.50	
	10	2.00	1.00	1.00	1.50	0.050	0.75	
	5	1.00	2.00	1.00	1.00	0.050	0.25	
	12	1.50	1.00	2.00	1.00	0.050	0.50	
	15	0.90	0.60	1.00	2.00	0.050	0.25	
	8	1.50	0.90	0.80	1.00	0.050	0.50	
	11	2.00	0.60	0.90	0.70	0.050	2.00	
	15	0.90	2.00	0.80	0.90	0.050	0.25	
			0.90	2.00	0.70	0.050	0.63	
				0.90	2.00	0.050	0.61	
					0.90	0.050	0.42	
						0.050	2.20	
							0.61	

Jnanajyothi nagara

Cross Road(W1233)Thulasamma Badavane Jnanajyothi nagara From Surya department Road to Dead end

	10	1.00	1.00	1.00	1.00	0.050	0.50
	18	0.80	0.60	0.60	0.60	0.050	0.43
	15	0.90	0.90	0.90	0.90	0.050	0.61
	6	5.00	0.90	0.90	0.90	0.050	1.35
	5	1.00	1.00	1.00	1.00	0.050	0.25
	10	1.00	1.00	1.00	1.00	0.050	0.50
	10	2.00	2.00	2.00	2.00	0.050	2.00
	5	1.00	1.00	1.00	1.00	0.050	0.25
	12	1.50	0.80	0.60	0.70	0.050	0.63
	15	0.90	0.90	0.90	0.90	0.050	0.61
	8	1.50	0.60	0.60	0.60	0.050	0.36
	11	2.00	2.00	2.00	2.00	0.050	2.20
	15	0.90	0.90	0.90	0.90	0.050	0.61
	9	0.80	0.60	0.60	0.60	0.050	0.22
	6	5.00	0.90	0.90	0.90	0.050	1.35
	8	1.50	0.80	0.60	0.70	0.050	0.42
	15	0.90	0.90	0.90	0.90	0.050	0.61
	10	1.00	1.00	1.00	1.00	0.050	0.50
	9	0.80	0.60	0.80	0.70	0.050	0.25
	8	1.50	0.80	0.60	0.70	0.050	0.42
	10	2.00	2.00	2.00	2.00	0.050	2.00
	5	1.00	1.00	1.00	1.00	0.050	0.25
	8	1.50	0.60	0.60	0.60	0.050	0.36
	15	0.90	0.90	0.90	0.90	0.050	0.61
	10	1.00	1.00	1.00	1.00	0.050	0.50
	10	2.00	2.00	2.00	2.00	0.050	2.00
	5	1.00	1.00	1.00	1.00	0.050	0.25
	8	1.50	0.60	0.80	0.70	0.050	0.42
	15	0.90	0.90	0.90	0.90	0.050	0.61
	10	1.00	1.00	1.00	1.00	0.050	0.50
	10	1.00	1.00	1.00	1.00	0.050	0.50

Scanned with CamScanner



CHAINAGE
Land Mark

Thonga Chicken and Mutton Stall Road(W1235)From North side to South side

NO	L (m)	B (m)	B1 (m)	Avg B (m)	D (m)	QTY	REMARKS
18	0.80	0.60	0.60	0.60	0.050	0.43	
15	0.90	0.90	0.90	0.90	0.050	0.61	
5	1.00	1.00	1.00	1.00	0.050	0.25	
8	1.50	0.60	0.60	0.60	0.050	0.36	
6	5.00	0.90	0.90	0.90	0.050	1.35	
5	1.00	1.00	1.00	1.00	0.050	0.25	
10	1.00	1.00	1.00	1.00	0.050	0.50	
10	2.00	2.00	2.00	2.00	0.050	2.00	
5	1.00	1.00	1.00	1.00	0.050	0.25	
12	1.50	1.00	1.00	1.00	0.050	0.63	
15	0.90	0.80	0.80	0.80	0.050	0.61	
8	1.50	0.90	0.60	0.70	0.050	0.36	
11	2.00	2.00	0.60	0.90	0.050	1.20	
15	0.90	0.90	2.00	0.60	0.050	0.51	
9	0.80	0.60	0.90	2.00	0.050	0.25	
6	5.00	0.90	0.80	0.90	0.050	1.35	
8	1.50	0.80	0.90	0.70	0.050	0.42	
15	0.90	0.90	0.60	0.90	0.050	0.61	
10	1.00	1.00	0.90	0.70	0.050	0.50	
9	0.80	0.60	1.00	0.90	0.050	0.25	
8	1.50	0.60	0.80	1.00	0.050	0.36	
10	2.00	2.00	0.60	0.70	0.050	2.00	
5	1.00	1.00	2.00	0.60	0.050	0.25	
8	1.50	0.60	1.00	2.00	0.050	0.36	
15	0.90	0.90	0.60	1.00	0.050	0.61	
10	1.00	1.00	0.90	0.60	0.050	0.50	
10	2.00	2.00	1.00	0.90	0.050	0.25	
5	1.00	1.00	2.00	1.00	0.050	0.36	
8	1.50	0.80	0.60	2.00	0.050	0.61	
15	0.90	0.90	0.90	0.70	0.050	0.50	
10	1.00	1.00	1.00	0.90	0.050	2.00	
10	1.00	1.00	1.00	1.00	0.050	0.25	
18	0.80	0.60	0.60	0.60	0.050	0.42	
15	0.90	0.90	0.90	0.90	0.050	0.61	
5	1.00	1.00	1.00	1.00	0.050	0.50	
8	1.50	0.60	0.60	0.60	0.050	0.50	
6	5.00	0.90	0.90	0.90	0.050	0.43	
5	1.00	1.00	1.00	1.00	0.050	0.61	
8	1.50	0.60	0.80	0.70	0.050	0.25	
6	5.00	0.90	0.90	0.90	0.050	0.36	
5	1.00	1.00	1.00	1.00	0.050	1.35	
8	1.50	0.60	0.60	0.60	0.050	0.25	
15	0.90	0.90	0.90	0.90	0.050	0.36	
10	1.00	1.00	1.00	1.00	0.050	0.61	
10	2.00	2.00	2.00	2.00	0.050	0.50	
5	1.00	1.00	1.00	1.00	0.050	2.00	
8	1.50	0.80	0.60	0.70	0.050	0.25	
15	0.90	0.90	0.90	0.90	0.050	0.42	
10	1.00	1.00	1.00	1.00	0.050	0.61	
10	1.00	1.00	1.00	1.00	0.050	0.50	
18	0.80	0.60	0.60	0.60	0.050	0.50	
15	0.90	0.90	0.90	0.90	0.050	0.43	
5	1.00	1.00	1.00	1.00	0.050	0.61	
8	1.50	0.60	0.60	0.60	0.050	0.25	
6	5.00	0.90	0.90	0.90	0.050	0.36	
5	1.00	1.00	1.00	1.00	0.050	1.35	
8	1.50	0.60	0.80	0.70	0.050	0.25	

Scanned with CamScanner



CHAINAGE Land Mark	NO	L (m)	B (m)	B1 (m)	Avg B (m)	D (m)	qty	remarks
	6	5.00	0.90	0.90	0.90	0.050	1.35	

Anuraga #0 House Road(W1237)From South side to North side

	8	1.50	0.80	0.60	0.70	0.050	0.42	
	11	2.00	2.00	2.00	2.00	0.050	2.20	
	15	0.90	0.90	0.60	0.75	0.050	0.61	
	9	0.80	0.90	2.00	0.70	0.050	0.25	
	6	5.00	0.60	0.90	2.00	0.050	1.35	
	8	1.50	0.90	0.60	0.90	0.050	0.43	
	15	0.90	0.80	0.90	0.60	0.050	0.61	
	10	1.00	0.90	0.60	0.60	0.050	0.50	
	9	0.80	1.00	0.90	0.70	0.050	0.25	
	8	1.50	0.60	1.00	0.90	0.050	0.36	
	10	2.00	0.60	0.80	1.00	0.050	2.00	
	5	1.00	2.00	0.60	0.70	0.050	0.25	
	8	1.50	1.00	2.00	0.60	0.050	0.42	
	15	0.90	0.60	1.00	2.00	0.050	0.61	
	10	1.00	0.90	0.80	1.00	0.050	0.50	
	10	2.00	1.00	0.90	0.70	0.050	2.00	
	5	1.00	2.00	1.00	0.90	0.050	0.25	
	8	1.50	1.00	2.00	1.00	0.050	0.42	
	15	0.90	0.60	1.00	2.00	0.050	0.61	
	10	1.00	0.90	0.60	1.00	0.050	0.50	
	10	1.00	1.00	0.90	0.60	0.050	2.00	
	18	0.80	1.00	1.00	0.90	0.050	0.25	
	15	0.90	0.80	0.60	1.00	0.050	0.36	
	5	1.00	0.90	0.90	0.70	0.050	0.61	
	6	5.00	1.00	1.00	0.90	0.050	0.50	
	5	1.00	0.90	0.90	1.00	0.050	0.50	
	10	1.00	1.00	1.00	0.90	0.050	0.61	
	10	2.00	2.00	2.00	1.00	0.050	0.25	
	5	1.00	1.00	1.00	2.00	0.050	1.35	
	12	1.50	0.60	0.60	0.60	0.050	0.25	
	15	0.90	0.90	0.90	0.90	0.050	0.54	

TS Enterprises Road(W1062) Anuraga #28 From East side to West side

			9	0.80	0.60	0.80	0.70	0.050	0.25	
			6	5.00	0.90	0.90	0.90	0.050	1.35	
			8	1.50	0.80	0.60	0.70	0.050	0.42	
			15	0.90	0.90	0.90	0.90	0.050	0.61	
			10	1.00	1.00	1.00	1.00	0.050	0.50	
			9	0.80	0.60	0.60	0.60	0.050	0.22	
			8	1.50	0.60	0.60	0.60	0.050	0.36	
			10	2.00	2.00	2.00	2.00	0.050	2.00	
			5	1.00	1.00	1.00	1.00	0.050	0.25	
			8	1.50	0.80	0.60	0.70	0.050	0.42	

Scanned with CamScanner

SLNO	CHAINAGE Land Mark		NO	L (m)	B (m)	B1 (m)	Avg B (m)	D (m)	QTY	REMARKS
			15	0.90	0.90	0.90	0.90	0.050	0.61	
			10	1.00	1.00	1.00	1.00	0.050	0.50	
			10	2.00	2.00	2.00	2.00	0.050	2.00	
			5	1.00	1.00	1.00	1.00	0.050	0.25	
			8	1.50	0.60	0.80	0.70	0.050	0.42	
			15	0.90	0.90	0.90	0.90	0.050	0.61	
			10	1.00	1.00	1.00	1.00	0.050	0.50	
			10	1.00	1.00	1.00	1.00	0.050	0.50	
			18	0.80	0.60	0.60	0.60	0.050	0.43	
			15	0.90	0.90	0.90	0.90	0.050	0.61	
			5	1.00	1.00	1.00	1.00	0.050	0.25	
			6	5.00	0.90	0.90	0.90	0.050	1.35	
			5	1.00	1.00	1.00	1.00	0.050	0.25	
			10	1.00	1.00	1.00	1.00	0.050	0.50	
			10	2.00	2.00	2.00	2.00	0.050	2.00	
			5	1.00	1.00	1.00	1.00	0.050	0.25	
			12	1.50	0.80	0.60	0.70	0.050	0.63	
			5	1.00	1.00	1.00	1.00	0.050	0.25	
			12	1.50	0.60	0.60	0.60	0.050	0.54	
			15	0.90	0.90	0.90	0.90	0.050	0.61	
			8	1.50	0.60	0.80	0.70	0.050	0.42	
			11	2.00	2.00	2.00	2.00	0.050	2.20	
			15	0.90	0.90	0.90	0.90	0.050	0.61	
			9	0.80	0.80	0.60	0.70	0.050	0.25	
			6	5.00	0.90	0.90	0.90	0.050	1.35	
			8	1.50	0.60	0.60	0.60	0.050	0.36	
			15	0.90	0.90	0.90	0.90	0.050	0.61	
Maruthi Nilaya #44(W1371)From North side to South side										
			9	0.80	0.60	0.60	0.60	0.050	0.22	
			6	5.00	0.90	0.90	0.90	0.050	1.35	
			8	1.50	0.80	0.80	0.80	0.050	0.48	
			15	0.90	0.90	0.90	0.90	0.050	0.61	
Muddulingeshwara Krupe Road(W1064)From West side to East side										
			5	1.00	1.00	1.00	1.00	0.050	0.25	
			6	5.00	0.90	0.90	0.90	0.050	1.35	
			5	1.00	1.00	1.00	1.00	0.050	0.25	
			10	1.00	1.00	1.00	1.00	0.050	0.50	
			10	2.00	2.00	2.00	2.00	0.050	2.00	
			6	5.00	0.90	0.90	0.90	0.050	1.35	
			8	1.50	0.60	0.60	0.60	0.050	0.36	
			15	0.90	0.90	0.90	0.90	0.050	0.61	
			10	1.00	1.00	1.00	1.00	0.050	0.50	
			9	0.80	0.60	0.60	0.60	0.050	0.22	
			8	1.50	0.80	0.60	0.70	0.050	0.42	

Scanned with CamScanner

SLNO	CHAINAGE Land Mark		NO	L (m)	B (m)	B1 (m)	Avg B (m)	D (m)	QTY	REMARKS
			10	2.00	2.00	2.00	2.00	0.050	2.00	
			5	1.00	1.00	1.00	1.00	0.050	0.25	
			5	1.00	1.00	1.00	1.00	0.050	0.25	
			12	1.50	0.60	0.60	0.60	0.050	0.54	
			5	1.00	1.00	1.00	1.00	0.050	0.25	
			12	1.50	0.60	0.60	0.60	0.050	0.54	
			15	0.90	0.90	0.90	0.90	0.050	0.61	
			8	1.50	0.80	0.60	0.70	0.050	0.42	
			11	2.00	2.00	2.00	2.00	0.050	2.20	
			15	0.90	0.90	0.90	0.90	0.050	0.61	
			9	0.80	0.60	0.60	0.60	0.050	0.22	
			6	5.00	0.90	0.90	0.90	0.050	1.35	
Bharath petroleum Beside Road(W1369)From Ullala Main Road to North side										
			10	1.00	1.00	1.00	1.00	0.050	0.50	
			6	5.00	0.90	0.90	0.90	0.050	1.35	
			10	1.00	1.10	1.00	1.05	0.050	0.53	
			15	0.90	0.90	0.90	0.90	0.050	0.61	
			8	1.50	0.60	0.60	0.60	0.050	0.36	
			15	0.90	0.90	0.90	0.90	0.050	0.61	
			10	1.00	1.00	1.00	1.00	0.050	0.50	
			6	5.00	0.90	0.90	0.90	0.050	1.35	
			8	1.50	0.60	0.60	0.60	0.050	0.36	
			10	2.00	2.00	2.00	2.00	0.050	2.00	
			5	1.00	1.00	1.00	1.00	0.050	0.25	
			8	1.50	0.60	0.60	0.60	0.050	0.36	
			9	0.80	0.80	0.80	0.80	0.050	0.29	
			6	5.00	0.90	0.90	0.90	0.050	1.35	
			8	1.50	0.60	0.60	0.60	0.050	0.36	
			10	1.00	1.00	1.00	1.00	0.050	0.50	
			9	0.80	0.80	0.60	0.70	0.050	0.25	
			9	0.80	0.60	0.80	0.70	0.050	0.25	
			15	0.90	0.90	0.90	0.90	0.050	0.61	
			10	1.00	1.00	1.00	1.00	0.050	0.50	
			10	2.00	2.00	2.00	2.00	0.050	2.00	
			5	1.00	1.00	1.00	1.00	0.050	0.25	
			8	1.50	0.60	0.60	0.60	0.050	0.36	
			15	0.90	0.90	0.90	0.90	0.050	0.61	
			8	1.50	0.60	0.60	0.60	0.050	0.36	
			10	2.00	2.00	2.00	2.00	0.050	2.00	
			5	1.00	1.00	1.00	1.00	0.050	0.25	
			8	1.50	0.60	0.60	0.60	0.050	0.36	
			15	0.90	0.90	0.90	0.90	0.050	0.61	
			12	1.00	1.00	1.00	1.00	0.050	0.60	
			10	1.00	1.10	1.00	1.05	0.050	0.53	
			15	0.90	0.90	0.90	0.90	0.050	0.61	

Scanned with CamScanner

SLNO	CHAINAGE Land Mark	NO	L (m)	B (m)	B1 (m)	Avg B (m)	D (m)	QTY	REMARKS
		8	1.50	0.80	0.60	0.70	0.050	0.42	
7th Cross Road(W1211) #82 From South side to North side									
		7	5.00	0.90	0.90	0.90	0.050	1.58	
		11	1.00	1.10	1.00	1.05	0.050	0.58	
		14	0.90	0.90	0.90	0.90	0.050	0.57	
		9	1.50	0.60	0.60	0.60	0.050	0.41	
		14	0.90	0.90	0.90	0.90	0.050	0.57	
		11	1.00	1.00	1.00	1.00	0.050	0.55	
		8	0.80	0.60	0.80	0.70	0.050	0.22	
		16	0.90	0.90	0.90	0.90	0.050	0.65	
		11	1.00	1.00	1.00	1.00	0.050	0.55	
		9	2.00	2.00	2.00	2.00	0.050	1.80	
		6	1.00	1.00	1.00	1.00	0.050	0.30	
		7	1.50	0.60	0.60	0.60	0.050	0.32	
		14	0.90	0.90	0.90	0.90	0.050	0.57	
		6	1.00	1.00	1.00	1.00	0.050	0.30	
		11	1.00	1.00	1.00	1.00	0.050	0.55	
		10	2.00	2.00	2.00	2.00	0.050	2.00	
		5	1.00	1.00	1.00	1.00	0.050	0.25	
		12	1.50	0.60	0.60	0.60	0.050	0.54	
		5	1.00	1.00	1.00	1.00	0.050	0.25	
		8	1.50	0.60	0.60	0.60	0.050	0.36	
		10	2.00	2.00	2.00	2.00	0.050	2.00	
		5	1.00	1.00	1.00	1.00	0.050	0.25	
		9	1.50	0.80	0.60	0.70	0.050	0.47	
		14	0.90	0.90	0.90	0.90	0.050	0.57	
		12	1.00	1.00	1.00	1.00	0.050	0.60	
		11	1.00	1.10	1.00	1.05	0.050	0.58	
		13	0.90	0.90	0.90	0.90	0.050	0.53	
		9	1.50	0.60	0.60	0.60	0.050	0.41	
8th'A' Cross Road Anugraha(W1217)From North side to South side									
		6	5.00	0.90	0.90	0.90	0.050	1.35	
		5	1.00	1.10	1.00	1.05	0.050	0.26	
		14	0.90	0.90	0.90	0.90	0.050	0.57	
		9	1.50	0.60	0.80	0.70	0.050	0.47	
		14	0.90	0.90	0.90	0.90	0.050	0.57	
		11	1.00	1.00	1.00	1.00	0.050	0.55	
		8	0.80	0.80	0.60	0.70	0.050	0.22	
		16	0.90	0.90	0.90	0.90	0.050	0.65	
		11	1.00	1.00	1.00	1.00	0.050	0.55	
		9	2.00	2.00	2.00	2.00	0.050	1.80	
		6	1.00	1.00	1.00	1.00	0.050	0.30	
		7	1.50	0.60	0.60	0.60	0.050	0.32	
		14	0.90	0.90	0.90	0.90	0.050	0.57	

Scanned with CamScanner

SLNO	CHAINAGE Land Mark		NO	L (m)	B (m)	B1 (m)	Avg B (m)	D (m)	QTY	REMARKS
			6	1.00	1.00	1.00	1.00	0.050	0.30	
			11	1.00	1.00	1.00	1.00	0.050	0.55	
			10	2.00	2.00	2.00	2.00	0.050	2.00	
			5	1.00	1.00	1.00	1.00	0.050	0.25	
			12	1.50	0.80	0.60	0.70	0.050	0.63	
			5	1.00	1.00	1.00	1.00	0.050	0.25	
			8	1.50	0.60	0.80	0.70	0.050	0.42	
			10	2.00	2.00	2.00	2.00	0.050	2.00	
			5	1.00	1.00	1.00	1.00	0.050	0.25	
			9	1.50	0.80	0.60	0.70	0.050	0.47	
			14	0.90	0.90	0.90	0.90	0.050	0.57	
			12	1.00	1.00	1.00	1.00	0.050	0.60	
			11	1.00	1.10	1.00	1.05	0.050	0.58	
			10	0.90	0.90	0.90	0.90	0.050	0.41	
			8	1.50	0.60	0.60	0.60	0.050	0.36	
9th main Road or Akkatangiyara Nilaya Road(W1219)from East side to West side										
			5	1.00	1.00	1.00	1.00	0.050	0.25	
			3	1.00	1.00	1.00	1.00	0.050	0.15	
			9	2.00	2.00	2.00	2.00	0.050	1.80	
			6	1.00	1.00	1.00	1.00	0.050	0.30	
			6	5.00	0.90	0.90	0.90	0.050	1.35	
			8	1.50	0.60	0.60	0.60	0.050	0.36	
			15	0.90	0.90	0.90	0.90	0.050	0.61	
			10	1.00	1.00	1.00	1.00	0.050	0.50	
			9	0.80	0.60	0.60	0.60	0.050	0.22	
			8	1.50	0.80	0.60	0.70	0.050	0.42	
			10	2.00	2.00	2.00	2.00	0.050	2.00	
			5	1.00	1.00	1.00	1.00	0.050	0.25	
			7	1.50	0.60	0.60	0.60	0.050	0.32	
			3	0.80	0.60	0.80	0.70	0.050	0.08	
			9	0.80	0.60	0.60	0.60	0.050	0.22	
			8	1.50	0.80	0.60	0.70	0.050	0.42	
			10	2.00	2.00	2.00	2.00	0.050	2.00	
			5	1.00	1.00	1.00	1.00	0.050	0.25	
			7	1.50	0.60	0.60	0.60	0.050	0.32	
			3	0.80	0.60	0.80	0.70	0.050	0.08	
			5	1.00	1.00	1.00	1.00	0.050	0.25	
			9	1.50	0.80	0.60	0.70	0.050	0.47	
			14	0.90	0.90	0.90	0.90	0.050	0.57	
			12	1.00	1.00	1.00	1.00	0.050	0.60	
Om House(W1381)										
			4	1.00	1.00	1.00	1.00	0.050	0.20	
8th Cross Road(W1211)From South side to North side										
			7	5.00	0.90	0.90	0.90	0.050	1.58	

Scanned with CamScanner

SLNO	CHAINAGE Land Mark		NO	L (m)	B (m)	B1 (m)	Avg B (m)	D (m)	QTY	REMARKS
			5	1.00	1.10	1.00	1.05	0.050	0.26	
			14	0.90	0.90	0.90	0.90	0.050	0.57	
			3	1.00	1.00	1.00	1.00	0.050	0.15	
			9	2.00	2.00	2.00	2.00	0.050	1.80	
			6	1.00	1.00	1.00	1.00	0.050	0.30	
			7	1.50	0.60	0.60	0.60	0.050	0.32	
			3	0.80	0.60	0.80	0.70	0.050	0.08	
			5	1.00	1.00	1.00	1.00	0.050	0.25	
			9	1.50	0.60	0.60	0.60	0.050	0.41	
			11	1.00	1.00	1.00	1.00	0.050	0.55	
			8	0.80	0.60	0.60	0.60	0.050	0.19	
			11	1.00	1.00	1.00	1.00	0.050	0.55	
			9	2.00	2.00	2.00	2.00	0.050	1.80	
			6	1.00	1.00	1.00	1.00	0.050	0.30	
			7	1.50	0.80	0.80	0.80	0.050	0.42	
			14	0.90	0.90	0.90	0.90	0.050	0.57	
			6	1.00	1.00	1.00	1.00	0.050	0.30	
			11	1.00	1.00	1.00	1.00	0.050	0.55	
			10	2.00	2.00	2.00	2.00	0.050	2.00	
			5	1.00	1.00	1.00	1.00	0.050	0.25	
			12	1.50	0.60	0.60	0.60	0.050	0.54	
			5	1.00	1.00	1.00	1.00	0.050	0.25	
			8	1.50	0.60	0.60	0.60	0.050	0.36	
			10	2.00	2.00	2.00	2.00	0.050	2.00	
9th Cross Road(W1197)From North side to Ullala Main Road										
			5	1.00	1.10	1.00	1.05	0.050	0.26	
			14	0.90	0.90	0.90	0.90	0.050	0.57	
			16	0.90	0.90	0.90	0.90	0.050	0.65	
			11	1.00	1.00	1.00	1.00	0.050	0.55	
			9	2.00	2.00	2.00	2.00	0.050	1.80	
			3	1.00	1.00	1.00	1.00	0.050	0.15	
			9	2.00	2.00	2.00	2.00	0.050	1.80	
			6	1.00	1.00	1.00	1.00	0.050	0.30	
			7	1.50	0.60	0.60	0.60	0.050	0.32	
			3	0.80	0.60	0.60	0.60	0.050	0.07	
			5	1.00	1.00	1.00	1.00	0.050	0.25	
			9	1.50	0.60	0.60	0.60	0.050	0.41	
			11	1.00	1.00	1.00	1.00	0.050	0.55	
			8	0.80	0.60	0.60	0.60	0.050	0.19	
			11	1.00	1.00	1.00	1.00	0.050	0.55	
			9	2.00	2.00	2.00	2.00	0.050	1.80	
			6	1.00	1.00	1.00	1.00	0.050	0.30	
			7	1.50	0.60	0.60	0.60	0.050	0.32	
			14	0.90	0.90	0.90	0.90	0.050	0.57	
			6	1.00	1.00	1.00	1.00	0.050	0.30	
			11	1.00	1.00	1.00	1.00	0.050	0.55	

Scanned with CamScanner

SLNO	CHAINAGE Land Mark		NO	L (m)	B (m)	B1 (m)	Avg B (m)	D (m)	QTY	REMARKS
			10	2.00	2.00	2.00	2.00	0.050	2.00	
			5	1.00	1.00	1.00	1.00	0.050	0.25	
			12	1.50	0.60	0.60	0.60	0.050	0.54	
			5	1.00	1.00	1.00	1.00	0.050	0.25	
			8	1.50	0.60	0.60	0.60	0.050	0.36	
Sri Venkatadri #15(W0944)From West side to East side										
			7	5.00	0.90	0.90	0.90	0.050	1.58	
			5	1.00	1.10	1.00	1.05	0.050	0.26	
			14	0.90	0.90	0.90	0.90	0.050	0.57	
			9	1.50	0.60	0.60	0.60	0.050	0.41	
			3	1.00	1.00	1.00	1.00	0.050	0.15	
			9	2.00	2.00	2.00	2.00	0.050	1.80	
			6	1.00	1.00	1.00	1.00	0.050	0.30	
			7	1.50	0.80	0.60	0.70	0.050	0.37	
			3	0.80	0.60	0.60	0.60	0.050	0.07	
			5	1.00	1.00	1.00	1.00	0.050	0.25	
			11	1.00	1.00	1.00	1.00	0.050	0.55	
			8	0.80	0.60	0.60	0.60	0.050	0.19	
			11	1.00	1.00	1.00	1.00	0.050	0.55	
			9	2.00	2.00	2.00	2.00	0.050	1.80	
			6	1.00	1.00	1.00	1.00	0.050	0.30	
			7	1.50	0.60	0.80	0.70	0.050	0.37	
			14	0.90	0.90	0.90	0.90	0.050	0.57	
			6	1.00	1.00	1.00	1.00	0.050	0.30	
			11	1.00	1.00	1.00	1.00	0.050	0.55	
			10	2.00	2.00	2.00	2.00	0.050	2.00	
			5	1.00	1.00	1.00	1.00	0.050	0.25	
			12	1.50	0.80	0.60	0.70	0.050	0.63	
			5	1.00	1.00	1.00	1.00	0.050	0.25	
Chikkamma Ramayya Kalyana Mantapa Road(W1363)From Main Road to North side										
			6	5.00	0.90	0.90	0.90	0.050	1.35	
			5	1.00	1.10	1.00	1.05	0.050	0.26	
			14	0.90	0.90	0.90	0.90	0.050	0.57	
			9	1.50	0.60	0.60	0.60	0.050	0.41	
			14	0.90	0.90	0.90	0.90	0.050	0.57	
			11	1.00	1.00	1.00	1.00	0.050	0.55	
			8	0.80	0.80	0.60	0.70	0.050	0.22	
			16	0.90	0.90	0.90	0.90	0.050	0.65	
			11	1.00	1.00	1.00	1.00	0.050	0.55	
			9	2.00	2.00	2.00	2.00	0.050	1.80	
			6	1.00	1.00	1.00	1.00	0.050	0.30	
			7	1.50	0.60	0.80	0.70	0.050	0.37	
			14	0.90	0.90	0.90	0.90	0.050	0.57	
			6	1.00	1.00	1.00	1.00	0.050	0.30	
			11	1.00	1.00	1.00	1.00	0.050	0.55	

Scanned with CamScanner

SLNO	CHAINAGE Land Mark		NO	L (m)	B (m)	B1 (m)	Avg B (m)	D (m)	QTY	REMARKS
			10	2.00	2.00	2.00	2.00	0.050	2.00	
			5	1.00	1.00	1.00	1.00	0.050	0.25	
			12	1.50	0.60	0.60	0.60	0.050	0.54	
			5	1.00	1.00	1.00	1.00	0.050	0.25	
Samruddhi Nilaya Road(W0954)From East side to West side										
			9	2.00	2.00	2.00	2.00	0.050	1.80	
			6	1.00	1.00	1.00	1.00	0.050	0.30	
			7	1.50	0.60	0.60	0.60	0.050	0.32	
10th Main Road sri Hari Layout(W0948)From West side to East side										
			6	1.00	1.00	1.00	1.00	0.050	0.30	
			7	1.50	0.80	0.60	0.70	0.050	0.37	
			5	0.90	0.90	0.90	0.90	0.050	0.20	
			6	1.00	1.00	1.00	1.00	0.050	0.30	
			9	0.80	0.60	0.60	0.60	0.050	0.22	
			8	1.50	0.80	0.60	0.70	0.050	0.42	
			10	2.00	2.00	2.00	2.00	0.050	2.00	
			5	1.00	1.00	1.00	1.00	0.050	0.25	
			7	1.50	0.60	0.60	0.60	0.050	0.32	
			3	0.80	0.60	0.80	0.70	0.050	0.08	
9th'A' Cross Road(W1195)From South side to North side										
			5	1.00	1.10	1.00	1.05	0.050	0.26	
			14	0.90	0.90	0.90	0.90	0.050	0.57	
			9	1.50	0.60	0.80	0.70	0.050	0.47	
			14	0.90	0.90	0.90	0.90	0.050	0.57	
			11	1.00	1.00	1.00	1.00	0.050	0.55	
			8	0.80	0.60	0.60	0.60	0.050	0.19	
			16	0.90	0.90	0.90	0.90	0.050	0.65	
			11	1.00	1.00	1.00	1.00	0.050	0.55	
			9	2.00	2.00	2.00	2.00	0.050	1.80	
6th Main Road(W1181,W1345)From North side to Main Road										
			7	5.00	0.90	0.90	0.90	0.050	1.58	
			5	1.00	1.10	1.00	1.05	0.050	0.26	
			14	0.90	0.90	0.90	0.90	0.050	0.57	
			9	1.50	0.60	0.60	0.60	0.050	0.41	
			11	1.00	1.00	1.00	1.00	0.050	0.55	
			8	0.80	0.80	0.60	0.70	0.050	0.22	
			11	1.00	1.00	1.00	1.00	0.050	0.55	
			9	2.00	2.00	2.00	2.00	0.050	1.80	
			6	1.00	1.00	1.00	1.00	0.050	0.30	
			7	1.50	0.60	0.60	0.60	0.050	0.32	
			14	0.90	0.90	0.90	0.90	0.050	0.57	
			6	1.00	1.00	1.00	1.00	0.050	0.30	

Scanned with CamScanner

SLNO	CHAINAGE Land Mark	NO	L (m)	B (m)	B1 (m)	Avg B (m)	D (m)	QTY	REMARKS
		11	1.00	1.00	1.00	1.00	0.050	0.55	
		5	1.00	1.10	1.00	1.05	0.050	0.26	
		14	0.90	0.90	0.90	0.90	0.050	0.57	
		9	1.50	0.80	0.60	0.70	0.050	0.47	
		11	1.00	1.00	1.00	1.00	0.050	0.55	
		8	0.80	0.60	0.60	0.60	0.050	0.19	
		11	1.00	1.00	1.00	1.00	0.050	0.55	
		9	2.00	2.00	2.00	2.00	0.050	1.80	
		6	1.00	1.00	1.00	1.00	0.050	0.30	
		7	1.50	0.60	0.80	0.70	0.050	0.37	
		14	0.90	0.90	0.90	0.90	0.050	0.57	
		6	1.00	1.00	1.00	1.00	0.050	0.30	
11th Cross Road(W1331)From Ullala main Road to North side									
		9	2.00	2.00	2.00	2.00	0.050	1.80	
		6	1.00	1.00	1.00	1.00	0.050	0.30	
		7	1.50	0.60	0.60	0.60	0.050	0.32	
		8	0.90	0.90	0.90	0.90	0.050	0.32	
		6	1.00	1.00	1.00	1.00	0.050	0.30	
		9	2.00	2.00	2.00	2.00	0.050	1.80	
		6	1.00	1.00	1.00	1.00	0.050	0.30	
9th Main Road(W0946)From East side to West side									
		7	5.00	0.90	0.90	0.90	0.050	1.58	
		5	1.00	1.10	1.00	1.05	0.050	0.26	
		3	1.00	1.00	1.00	1.00	0.050	0.15	
		9	2.00	2.00	2.00	2.00	0.050	1.80	
		6	1.00	1.00	1.00	1.00	0.050	0.30	
		7	1.50	0.60	0.60	0.60	0.050	0.32	
		3	0.80	0.80	0.60	0.70	0.050	0.08	
		5	1.00	1.00	1.00	1.00	0.050	0.25	
		9	2.00	2.00	2.00	2.00	0.050	1.80	
		14	0.90	0.90	0.90	0.90	0.050	0.57	
		9	1.50	0.60	0.80	0.70	0.050	0.47	
		11	1.00	1.00	1.00	1.00	0.050	0.55	
		3	1.00	1.00	1.00	1.00	0.050	0.15	
		9	2.00	2.00	2.00	2.00	0.050	1.80	
		6	1.00	1.00	1.00	1.00	0.050	0.30	
		7	1.50	0.60	0.60	0.60	0.050	0.32	
		3	0.80	0.60	0.80	0.70	0.050	0.08	
		5	1.00	1.00	1.00	1.00	0.050	0.25	
		9	2.00	2.00	2.00	2.00	0.050	1.80	
		8	0.80	0.60	0.60	0.60	0.050	0.19	
		11	1.00	1.00	1.00	1.00	0.050	0.55	
Mathrushree Dry Cleaner Beside Road(W0942)From East side to West side									

Scanned with CamScanner

SLNO	CHAINAGE Land Mark	NO	L (m)	B (m)	B1 (m)	Avg B (m)	D (m)	QTY	REMARKS
		9	1.50	0.60	0.60	0.60	0.050	0.41	
		11	1.00	1.00	1.00	1.00	0.050	0.55	
		8	0.80	0.60	0.60	0.60	0.050	0.19	
#62 Road(W1179)From									
		3	1.00	1.10	1.00	1.05	0.050	0.16	
11th Main Road BHEL Layout(W0923)From 6th Main Road to North side									
		5	1.00	1.10	1.00	1.05	0.050	0.26	
		14	0.90	0.90	0.90	0.90	0.050	0.57	
		9	1.50	0.80	0.60	0.70	0.050	0.47	
		14	0.90	0.90	0.90	0.90	0.050	0.57	
		11	1.00	1.00	1.00	1.00	0.050	0.55	
		8	0.80	0.60	0.60	0.60	0.050	0.19	
		16	0.90	0.90	0.90	0.90	0.050	0.65	
		11	1.00	1.00	1.00	1.00	0.050	0.55	
Surya Departmental Store Opposite Road(W1227)From North side to South side									
		7	5.00	0.90	0.90	0.90	0.050	1.58	
		5	1.00	1.10	1.00	1.05	0.050	0.26	
		6	0.90	0.90	0.90	0.90	0.050	0.24	
		9	1.50	0.60	0.60	0.60	0.050	0.41	
		10	1.00	1.00	1.00	1.00	0.050	0.50	
		8	0.80	0.80	0.80	0.80	0.050	0.26	
		2	1.00	1.00	1.00	1.00	0.050	0.10	
		6	0.90	0.90	0.90	0.90	0.050	0.24	
		9	1.50	0.60	0.60	0.60	0.050	0.41	
		10	1.00	1.00	1.00	1.00	0.050	0.50	
		8	0.80	0.60	0.60	0.60	0.050	0.19	
		2	1.00	1.00	1.00	1.00	0.050	0.10	
		9	2.00	2.00	2.00	2.00	0.050	1.80	
		6	1.00	1.00	1.00	1.00	0.050	0.30	
		7	1.50	0.60	0.60	0.60	0.050	0.32	
		3	0.90	0.90	0.90	0.90	0.050	0.12	
		6	1.00	1.00	1.00	1.00	0.050	0.30	
		8	1.00	1.00	1.00	1.00	0.050	0.40	
		5	2.00	2.00	2.00	2.00	0.050	1.00	
6th cross Road(W1225)From South side to North side									
		7	5.00	0.90	0.90	0.90	0.050	1.58	
		5	1.00	1.10	1.00	1.05	0.050	0.26	
		6	0.90	0.90	0.90	0.90	0.050	0.24	
		9	1.50	0.60	0.80	0.70	0.050	0.47	
		10	1.00	1.00	1.00	1.00	0.050	0.50	
		9	0.80	0.60	0.60	0.60	0.050	0.22	
		8	1.50	0.80	0.60	0.70	0.050	0.42	

Scanned with CamScanner

SLNO	CHAINAGE Land Mark		NO	L (m)	B (m)	B1 (m)	Avg B (m)	D (m)	QTY	REMARKS
			10	2.00	2.00	2.00	2.00	0.050	2.00	
			5	1.00	1.00	1.00	1.00	0.050	0.25	
			7	1.50	0.60	0.60	0.60	0.050	0.32	
			3	0.80	0.60	0.80	0.70	0.050	0.08	
			8	0.80	0.60	0.60	0.60	0.050	0.19	
			2	1.00	1.00	1.00	1.00	0.050	0.10	
			9	2.00	2.00	2.00	2.00	0.050	1.80	
			6	1.00	1.00	1.00	1.00	0.050	0.30	
			7	1.50	0.80	0.60	0.70	0.050	0.37	
			3	0.90	0.90	0.90	0.90	0.050	0.12	
			6	1.00	1.00	1.00	1.00	0.050	0.30	
			8	1.00	1.00	1.00	1.00	0.050	0.40	
			5	2.00	2.00	2.00	2.00	0.050	1.00	
Surya Departmental Store Beside Road(W1229)From South side to North side										
			6	0.90	0.90	0.90	0.90	0.050	0.24	
			9	1.50	0.60	0.60	0.60	0.050	0.41	
			10	1.00	1.00	1.00	1.00	0.050	0.50	
			6	1.00	1.00	1.00	1.00	0.050	0.30	
			7	1.50	0.60	0.80	0.70	0.050	0.37	
			3	0.90	0.90	0.90	0.90	0.050	0.12	
			6	1.00	1.00	1.00	1.00	0.050	0.30	
			8	1.00	1.00	1.00	1.00	0.050	0.40	
			8	0.80	0.60	0.60	0.60	0.050	0.19	
			2	1.00	1.00	1.00	1.00	0.050	0.10	
			9	2.00	2.00	2.00	2.00	0.050	1.80	
			6	1.00	1.00	1.00	1.00	0.050	0.30	
			7	1.50	0.60	0.60	0.60	0.050	0.32	
			3	0.90	0.90	0.90	0.90	0.050	0.12	
			6	1.00	1.00	1.00	1.00	0.050	0.30	
Bettada Gudda House Road(W1223)From North side to South side										
			9	1.50	0.60	0.60	0.60	0.050	0.41	
			2	1.00	1.00	1.00	1.00	0.050	0.10	
			8	0.80	0.80	0.60	0.70	0.050	0.22	
			2	1.00	1.00	1.00	1.00	0.050	0.10	
			8	2.00	2.00	2.00	2.00	0.050	1.60	
			6	1.00	1.00	1.00	1.00	0.050	0.30	
			7	1.50	0.60	0.60	0.60	0.050	0.32	
			4	0.90	0.90	0.90	0.90	0.050	0.16	
			3	1.00	1.00	1.00	1.00	0.050	0.15	
7th Cross Road(W1221)From North side to South side										
			2	1.00	1.00	1.00	1.00	0.050	0.10	
			8	0.80	0.60	0.80	0.70	0.050	0.22	

Scanned with CamScanner

SLNO	CHAINAGE Land Mark		NO	L (m)	B (m)	B1 (m)	Avg B (m)	D (m)	QTY	REMARKS
			2	1.00	1.00	1.00	1.00	0.050	0.10	
			8	2.00	2.00	2.00	2.00	0.050	1.60	
			6	1.00	1.00	1.00	1.00	0.050	0.30	
			7	1.50	0.60	0.60	0.60	0.050	0.32	
			4	0.90	0.90	0.90	0.90	0.050	0.16	
8th D Cross Road(W1215)From South side to North side										
			5	0.90	0.90	0.90	0.90	0.050	0.20	
			9	1.50	0.80	0.60	0.70	0.050	0.47	
			11	1.00	1.00	1.00	1.00	0.050	0.55	
			8	0.80	0.60	0.80	0.70	0.050	0.22	
			7	1.50	0.80	0.60	0.70	0.050	0.37	
			5	0.80	0.60	0.80	0.70	0.050	0.14	
			2	1.00	1.00	1.00	1.00	0.050	0.10	
			2	1.00	1.00	1.00	1.00	0.050	0.10	
			9	2.00	2.00	2.00	2.00	0.050	1.80	
			6	1.00	1.00	1.00	1.00	0.050	0.30	
			7	1.50	0.60	0.60	0.60	0.050	0.32	
			3	0.90	0.90	0.90	0.90	0.050	0.12	
SLN Provision Store Road(W1213)From South side to North side										
			9	1.50	0.60	0.60	0.60	0.050	0.41	
			2	1.00	1.00	1.00	1.00	0.050	0.10	
			8	0.80	0.60	0.60	0.60	0.050	0.19	
			2	1.00	1.00	1.00	1.00	0.050	0.10	
			8	2.00	2.00	2.00	2.00	0.050	1.60	
			6	1.00	1.00	1.00	1.00	0.050	0.30	
			7	1.50	0.60	0.60	0.60	0.050	0.32	
			4	0.90	0.90	0.90	0.90	0.050	0.16	
8th'B' Cross Road(W1207)From South side to North side										
			5	0.90	0.90	0.90	0.90	0.050	0.20	
			8	0.80	0.60	0.60	0.60	0.050	0.19	
			2	1.00	1.00	1.00	1.00	0.050	0.10	
			9	2.00	2.00	2.00	2.00	0.050	1.80	
			6	1.00	1.00	1.00	1.00	0.050	0.30	
			7	1.50	0.60	0.60	0.60	0.050	0.32	
			3	0.90	0.90	0.90	0.90	0.050	0.12	
9th'D' Cross Road(W1203)From South side to North side										
			5	0.80	0.80	0.60	0.70	0.050	0.14	
			2	1.00	1.00	1.00	1.00	0.050	0.10	
			9	2.00	2.00	2.00	2.00	0.050	1.80	
			6	1.00	1.00	1.00	1.00	0.050	0.30	
			7	1.50	0.60	0.80	0.70	0.050	0.37	

Scanned with CamScanner

SL.NO	CHAINAGE Land Mark	NO	L (m)	B (m)	B1 (m)	Avg B (m)	D (m)	QTY	REMARKS
9th'C' Cross Road(W1201)From South side to North side									
		3	0.80	0.60	0.60	0.60	0.050	0.07	
		9	0.80	0.60	0.60	0.60	0.050	0.22	
		8	1.50	0.80	0.60	0.70	0.050	0.42	
		10	2.00	2.00	2.00	2.00	0.050	2.00	
		5	1.00	1.00	1.00	1.00	0.050	0.25	
		7	1.50	0.60	0.60	0.60	0.050	0.32	
		3	0.80	0.60	0.80	0.70	0.050	0.08	
		2	1.00	1.00	1.00	1.00	0.050	0.10	
		9	2.00	2.00	2.00	2.00	0.050	1.80	
		6	1.00	1.00	1.00	1.00	0.050	0.30	
		5	1.50	0.60	0.60	0.60	0.050	0.23	
Cross Road(W1437)									
		3	0.80	0.80	0.80	0.80	0.050	0.10	
		2	1.00	1.00	1.00	1.00	0.050	0.10	
		9	2.00	2.00	2.00	2.00	0.050	1.80	
		8	1.00	1.00	1.00	1.00	0.050	0.15	
		9	2.00	2.00	2.00	2.00	0.050	1.80	
		6	1.00	1.00	1.00	1.00	0.050	0.30	
		7	1.50	0.60	0.60	0.60	0.050	0.32	
		3	1.00	1.00	1.00	1.00	0.050	0.15	
		9	2.00	2.00	2.00	2.00	0.050	1.80	
		6	1.00	1.00	1.00	1.00	0.050	0.30	
		7	1.50	0.80	0.60	0.70	0.050	0.37	
		3	0.80	0.60	0.80	0.70	0.050	0.08	
		5	1.00	1.00	1.00	1.00	0.050	0.25	
		9	2.00	2.00	2.00	2.00	0.050	1.80	
		3	1.00	1.00	1.00	1.00	0.050	0.15	
		3	0.80	0.60	0.60	0.60	0.050	0.07	
		5	1.00	1.00	1.00	1.00	0.050	0.25	
		9	2.00	2.00	2.00	2.00	0.050	1.80	
		6	1.00	1.00	1.00	1.00	0.050	0.30	
		4	1.50	0.80	0.60	0.70	0.050	0.21	
		3	0.80	0.60	0.60	0.60	0.050	0.07	
		2	1.00	1.00	1.00	1.00	0.050	0.10	
		9	2.00	2.00	2.00	2.00	0.050	1.80	
		6	1.00	1.00	1.00	1.00	0.050	0.30	
		4	1.50	0.80	0.60	0.70	0.050	0.21	
		2	1.00	1.00	1.00	1.00	0.050	0.10	
		9	2.00	2.00	2.00	2.00	0.050	1.80	
		6	1.00	1.00	1.00	1.00	0.050	0.30	
12th Cross Road(W1355)									
		5	0.80	0.60	0.80	0.70	0.050	0.14	
		2	1.00	1.00	1.00	1.00	0.050	0.10	

Scanned with CamScanner

SLNO	CHAINAGE Land Mark		NO	L (m)	B (m)	B1 (m)	Avg B (m)	D (m)	QTY	REMARKS
			9	2.00	2.00	2.00	2.00	0.050	1.80	
			3	1.00	1.00	1.00	1.00	0.050	0.15	
			9	2.00	2.00	2.00	2.00	0.050	1.80	
			6	1.00	1.00	1.00	1.00	0.050	0.30	
			7	1.50	0.60	0.60	0.60	0.050	0.32	
			3	0.80	0.80	0.60	0.70	0.050	0.08	
			5	1.00	1.00	1.00	1.00	0.050	0.25	
			9	2.00	2.00	2.00	2.00	0.050	1.80	
			6	1.00	1.00	1.00	1.00	0.050	0.30	
			7	1.50	0.60	0.80	0.70	0.050	0.37	
			3	0.80	0.60	0.60	0.60	0.050	0.07	
			5	1.00	1.00	1.00	1.00	0.050	0.25	
			9	2.00	2.00	2.00	2.00	0.050	1.80	
			6	1.00	1.00	1.00	1.00	0.050	0.30	
			4	1.50	0.60	0.60	0.60	0.050	0.18	
13'A' Main Road (W1191)From North side to South side										
			2	1.00	1.00	1.00	1.00	0.050	0.10	
			9	2.00	2.00	2.00	2.00	0.050	1.80	
			6	1.00	1.00	1.00	1.00	0.050	0.30	
			7	1.50	0.80	0.60	0.70	0.050	0.37	
			5	0.80	0.60	0.80	0.70	0.050	0.14	
			2	1.00	1.00	1.00	1.00	0.050	0.10	
			9	2.00	2.00	2.00	2.00	0.050	1.80	
			6	1.00	1.00	1.00	1.00	0.050	0.30	
13th Main Road(W0940)From East side to West side										
			3	0.80	0.60	0.60	0.60	0.050	0.07	
			2	1.00	1.00	1.00	1.00	0.050	0.10	
13'B' Main Road (W1189)From South side to North side										
			7	1.50	0.60	0.60	0.60	0.050	0.32	
			5	0.80	0.60	0.60	0.60	0.050	0.12	
			2	1.00	1.00	1.00	1.00	0.050	0.10	
			9	2.00	2.00	2.00	2.00	0.050	1.80	
			6	1.00	1.00	1.00	1.00	0.050	0.30	
Surya Departmental Store Road(W0940)From West side to East Side										
			6	0.80	0.80	0.60	0.70	0.050	0.17	
			4	1.00	1.00	1.00	1.00	0.050	0.20	
			9	2.00	2.00	2.00	2.00	0.050	1.80	
			6	1.00	1.00	1.00	1.00	0.050	0.30	
			7	1.50	0.60	0.60	0.60	0.050	0.32	
			15	0.80	0.60	0.60	0.60	0.050	0.36	
			5	1.00	1.00	1.00	1.00	0.050	0.25	
			9	2.00	2.00	2.00	2.00	0.050	1.80	

Scanned with CamScanner

CHAINAGE		NO	L (m)	B (m)	B1 (m)	Avg B (m)	D (m)	QTY	REMARKS
Land Mark		3	1.00	1.00	1.00	1.00	0.050	0.15	
		9	2.00	2.00	2.00	2.00	0.050	1.80	
		6	1.00	1.00	1.00	1.00	0.050	0.30	
		9	1.50	0.60	0.80	0.70	0.050	0.47	
		4	0.80	0.60	0.60	0.60	0.050	0.10	
		25	1.00	1.00	1.00	1.00	0.050	0.25	
		8	2.00	2.00	2.00	2.00	0.050	1.60	
		6	1.00	1.00	1.00	1.00	0.050	0.30	
		4	1.50	0.60	0.60	0.60	0.050	0.18	
							Total Qty Work Done	967.91	Cum
							Qty Payable in this bill	967.91	Cum

For SAPIENCE CONSULTANTS

Authorised Signatory

Consultant Representative

Contractor Representative

Assistant Engineer
RR Nagara Division
23/02/23

Asst.Executive Engineer
RR Nagara Division
23/2/23

Scanned with CamScanner

BRUHAT BANGALORE MAHANAGARA PALIKE

Name of Work :Providing Gallery to Musical Fountain in JP Park in Ward No 17and Drilling of Borewells, Providing Water Supply and Construction of RO Plants in Rajarajeshwari nagara Constituency under PACKAGE-2022-23 RRN-DIV-(10).

Measurement Sheet

Second & part Bill

Item No: **138**

Item Name: Providing and applying tack coat with RS1 Bituminous Emulsion using emulsion pressure distributor at the rate of 0.20 kg/m2 on the prepared bituminous surface cleaned with mechanical broom

20-2-2023 | 23-2-2023

SLNO	CHAINAGE Land Mark		NO	L (m)	B (m)	B1 (m)	Avg B (m)	D (m)	QTY	REMARKS
For Aspahlt Road										
Jnanajyothi nagara										
Sri Gangaratnappa Road(W1259)From Ullal Main Road to #30/37										
	0.00	30.00	1	30.00	8.60	6.50	7.55		226.50	
	30.00	60.00	1	30.00	6.50	6.60	6.55		196.50	
	60.00	90.00	1	30.00	6.60	6.50	6.55		196.50	
	90.00	120.00	1	30.00	6.50	5.70	6.10		183.00	
	120.00	150.00	1	30.00	5.70	6.30	6.00		180.00	
	150.00	180.00	1	30.00	6.30	5.90	6.10		183.00	
	180.00	210.00	1	30.00	5.90	5.30	5.60		168.00	
	210.00	210.30	1	0.30	5.30	5.30	5.30		1.59	
	0.00	16.20	1	16.20	5.00	4.90	4.95		80.19	
7th Main Road or Mathru Kripa #12 Road(W0988)From #12 to ORR										
	0.00	18.00	1	18.00	3.00	4.60	3.80		68.40	
	18.00	30.00	1	12.00	4.60	3.70	4.15		49.80	
	30.00	60.00	1	30.00	3.70	4.20	3.95		118.50	
	60.00	90.00	1	30.00	4.20	4.00	4.10		123.00	
	90.00	120.00	1	30.00	4.00	3.70	3.85		115.50	
	120.00	150.00	1	30.00	3.70	4.20	3.95		118.50	
	150.00	171.20	1	21.20	4.20	10.00	7.10		150.52	
6th Main Road(W0990)										
ORR	0.00	30.00	1	30.00	7.00	4.10	5.55		166.50	
	30.00	60.00	1	30.00	4.10	4.70	4.40		132.00	
	60.00	90.00	1	30.00	4.70	4.50	4.60		138.00	
	90.00	120.00	1	30.00	4.50	5.10	4.80		144.00	
	120.00	141.70	1	21.70	5.10	5.50	5.30		115.01	Gangarat nappa
	0.00	30.00	1	30.00	5.60	5.80	5.70		171.00	
	30.00	60.00	1	30.00	5.80	5.20	5.50		165.00	

Scanned with CamScanner

SLNO	CHAINAGE Land Mark		NO	L (m)	B (m)	B1 (m)	Avg B (m)	D (m)	QTY	REMARKS
	60.00	90.00	1	30.00	5.20	6.00	5.60		168.00	
	90.00	120.00	1	30.00	6.00	5.70	5.85		175.50	
	120.00	124.00	1	4.00	5.70	5.70	5.70		22.80	HMR School
Srinivasa Nilaya Road(W1265)From 6th main Road to 7th Main Road										
	0.00	18.00	1	18.00	5.10	4.00	4.55		81.90	
5th Main Road(W0992)										
HMR School Road	0.00	30.00	1	30.00	5.50	5.10	5.30		159.00	
	30.00	60.00	1	30.00	5.10	4.20	4.65		139.50	
	60.00	90.00	1	30.00	4.20	5.10	4.65		139.50	
	90.00	120.00	1	30.00	5.10	4.60	4.85		145.50	
	120.00	121.20	1	1.20	4.60	4.60	4.60		5.52	Gangaratnappa
	0.00	30.00	1	30.00	3.40	3.10	3.25		97.50	
	30.00	60.00	1	30.00	3.10	3.30	3.20		96.00	
	60.00	90.00	1	30.00	3.30	3.20	3.25		97.50	
	90.00	120.00	1	30.00	3.20	5.20	4.20		126.00	
	120.00	122.50	1	2.50	5.20	6.00	5.60		14.00	ORR
4th Main Road(W0994)										
ORR	0.00	6.00	1	6.00	8.20	6.80	7.50		45.00	
	6.00	30.00	1	24.00	6.80	6.30	6.55		157.20	
	30.00	60.00	1	30.00	6.30	5.10	5.70		171.00	
	60.00	90.00	1	30.00	5.10	7.00	6.05		181.50	
	90.00	91.20	1	1.20	7.00	2.80	4.90		5.88	
	91.20	101.20	1	10.00	2.80	2.50	2.65		26.50	Gangaratnappa
Gangaratnappa Road	0.00	30.00	1	30.00	5.00	4.50	4.75		142.50	
	30.00	60.00	1	30.00	4.50	3.80	4.15		124.50	
	60.00	82.50	1	22.50	3.80	3.80	3.80		85.50	Srinivasa Nilaya
Sri Lakshmi Venkateshwara Nilaya Road(W1263)From 4th Main Road to Dead end										
	0.00	27.80	1	27.80	5.10	4.20	4.65		129.27	
Samruddhi #162 Road(W1261)From 4th Main Road to Dead end										
	0.00	30.00	1	30.00	5.00	4.40	4.70		141.00	
	30.00	35.50	1	5.50	4.40	4.40	4.40		24.20	

Scanned with CamScanner

SLNO	CHAINAGE Land Mark		NO	L (m)	B (m)	B1 (m)	Avg B (m)	D (m)	QTY	REMARKS
Annapurna Provision store Road(W1257)From Gangaratnappa Road to Sri Parvathi Prasanna										
	0.00	30.00	1	30.00	4.10	4.00	4.05		121.50	
	30.00	60.00	1	30.00	4.00	3.80	3.90		117.00	
	60.00	83.40	1	23.40	3.80	3.80	3.80		88.92	
Om Shakthi Nilaya #33 Road(W1257)From #33 to Ullal Main Road										
	0.00	30.00	1	30.00	4.50	4.70	4.60		138.00	
	30.00	60.00	1	30.00	4.70	3.40	4.05		121.50	
	60.00	90.00	1	30.00	3.40	5.30	4.35		130.50	
	90.00	120.00	1	30.00	5.30	4.30	4.80		144.00	
	120.00	150.00	1	30.00	4.30	5.70	5.00		150.00	
	150.00	152.00	1	2.00	5.70	5.70	5.70		11.40	
Sri Varu #51(W1100)From West side to Gangaratnappa Road										
	0.00	30.00	1	30.00	4.80	3.40	4.10		123.00	
	30.00	60.00	1	30.00	3.40	5.10	4.25		127.50	
	60.00	76.50	1	16.50	5.10	4.30	4.70		77.55	
2nd Main Road(W1102)										
West side	0.00	30.00	1	30.00	6.00	3.60	4.80		144.00	
	30.00	60.00	1	30.00	3.60	4.20	3.90		117.00	
	60.00	76.00	1	16.00	4.20	5.10	4.65		74.40	Gangaratnappa
Gangaratnappa Road	0.00	30.00	1	30.00	5.20	3.80	4.50		135.00	
	30.00	60.00	1	30.00	3.80	2.80	3.30		99.00	
	60.00	79.20	1	19.20	2.80	3.80	3.30		63.36	
	79.20	82.90	1	3.70	3.80	5.50	4.65		17.21	ORR
3rd Main Road(W0996)										
ORR	0.00	5.00	1	5.00	7.20	4.00	5.60		28.00	
	5.00	30.00	1	25.00	4.00	4.20	4.10		102.50	
	30.00	60.00	1	30.00	4.20	5.00	4.60		138.00	
	60.00	90.00	1	30.00	5.00	5.30	5.15		154.50	
	90.00	92.80	1	2.80	5.30	5.30	5.30		14.84	Gangaratnappa Road
Gangaratnappa Road	0.00	30.00	1	30.00	4.20	4.20	4.20		126.00	
	30.00	60.00	1	30.00	4.20	4.00	4.10		123.00	
	60.00	81.50	1	21.50	4.00	3.30	3.65		78.48	West

Scanned with CamScanner

SLNO	CHAINAGE Land Mark		NO	L (m)	B (m)	B1 (m)	Avg B (m)	D (m)	QTY	REMARKS
Mathrushree #78 House Road(W0952)from East side to West side										
	0.00	30.00	1	30.00	5.10	4.40	4.75		142.50	
	30.00	60.00	1	30.00	4.40	4.20	4.30		129.00	
	60.00	90.00	1	30.00	4.20	5.00	4.60		138.00	
	90.00	120.00	1	30.00	5.00	6.00	5.50		165.00	
Sri Nidhi Sai Bhavani(W1393)From North side to Ullal Main Road										
	0.00	30.00	1	30.00	4.30	4.10	4.20		126.00	
	30.00	60.00	1	30.00	4.10	4.10	4.10		123.00	
	60.00	90.00	1	30.00	4.10	3.80	3.95		118.50	
	90.00	120.00	1	30.00	3.80	4.40	4.10		123.00	
	120.00	136.00	1	16.00	4.40	6.50	5.45		87.20	
Nandhini Parlour Beside Road(W1395)from Ullal main Road to North side										
	0.00	30.00	1	30.00	4.50	5.70	5.10		153.00	
	30.00	60.00	1	30.00	5.70	4.20	4.95		148.50	
	60.00	90.00	1	30.00	4.20	4.30	4.25		127.50	
	90.00	113.00	1	23.00	4.30	4.70	4.50		103.50	
Amrutha Radhana(W1397)From North side to South side										
	0.00	30.00	1	30.00	6.30	6.20	6.25		187.50	
	30.00	60.00	1	30.00	6.20	6.00	6.10		183.00	
	60.00	90.00	1	30.00	6.00	5.80	5.90		177.00	
	90.00	95.00	1	5.00	5.80	5.30	5.55		27.75	
SBI Bank Beside Road(W1399)From Ullal Road to North side										
	0.00	30.00	1	30.00	3.20	4.30	3.75		112.50	
	30.00	60.00	1	30.00	4.30	4.00	4.15		124.50	
	60.00	78.00	1	18.00	4.00	4.50	4.25		76.50	
HMR School Road(W1243)From Hotel Arogya to Dead end										
	0.00	10.00	1	10.00	8.20	5.00	6.60		66.00	
	10.00	40.00	1	30.00	5.00	5.20	5.10		153.00	
	40.00	70.00	1	30.00	5.20	4.70	4.95		148.50	
	70.00	90.00	1	20.00	4.70	5.20	4.95		99.00	
	90.00	120.00	1	30.00	5.20	5.00	5.10		153.00	
	120.00	150.00	1	30.00	5.00	4.30	4.65		139.50	
	150.00	180.00	1	30.00	4.30	5.80	5.05		151.50	
	180.00	210.00	1	30.00	5.80	5.40	5.60		168.00	
	210.00	240.00	1	30.00	5.40	6.80	6.10		183.00	
	240.00	270.00	1	30.00	6.80	7.60	7.20		216.00	

Scanned with CamScanner

SLNO	CHAINAGE		NO	L	B	B1	Avg B	D	QTY	REMARKS
	Land Mark			(m)	(m)	(m)	(m)	(m)		
	270.00	300.00	1	30.00	7.60	6.60	7.10		213.00	
	300.00	330.00	1	30.00	6.60	6.60	6.60		198.00	
	330.00	340.00	1	10.00	6.60	7.00	6.80		68.00	
Bell Mouth Face	0.00	3.00	1	3.00	5.70	7.90	6.80		20.40	
2nd Cross Road Sri Rama Badavane(W0970)From HMR School Road to Dead end										
	0.00	30.00	1	30.00	4.50	4.80	4.65		139.50	
	30.00	53.40	1	23.40	4.80	4.80	4.80		112.32	
1st Cross Road Sri Rama Badavane(W0964)From HMR School Road to Dead end										
	0.00	30.00	1	30.00	5.80	4.70	5.25		157.50	
	30.00	60.00	1	30.00	4.70	3.90	4.30		129.00	
	60.00	84.00	1	24.00	3.90	4.40	4.15		99.60	
Sri Kalabairaveshwara Nilaya #29 Road(W0988)From HMR School Road to East side										
	0.00	30.00	1	30.00	4.90	4.50	4.70		141.00	
	30.00	60.00	1	30.00	4.50	4.60	4.55		136.50	
	60.00	90.00	1	30.00	4.60	5.00	4.80		144.00	
	90.00	94.70	1	4.70	5.00	4.40	4.70		22.09	
Vandhana Nilaya #35(W1251)From #35 to #114										
	0.00	18.80	1	18.80	4.70	4.60	4.65		87.42	
	18.80	48.80	1	30.00	4.60	4.40	4.50		135.00	
	48.80	76.30	1	27.50	4.10	5.20	4.65		127.88	
Dhanya #1 Beside Road(W0960)From HMR School Road to West side										
	0.00	30.00	1	30.00	4.80	4.60	4.70		141.00	
	30.00	60.00	1	30.00	4.60	4.20	4.40		132.00	
	60.00	75.00	1	15.00	4.10	4.50	4.30		64.50	
HMR Beside Road(W1237)Sri Veerabhadraswamy Nilaya to HMR School Road										
	0.00	30.00	1	30.00	4.80	4.80	4.80		144.00	
	30.00	60.00	1	30.00	4.80	4.90	4.85		145.50	
	60.00	80.00	1	20.00	4.90	5.80	5.35		107.00	
8th Main Road(W1255)From ORR to Dead end										
	0.00	7.00	1	7.00	8.80	5.20	7.00		49.00	
	7.00	30.00	1	23.00	5.20	4.60	4.90		112.70	
	30.00	60.00	1	30.00	4.60	5.00	4.80		144.00	
	60.00	90.00	1	30.00	5.00	5.00	5.00		150.00	
	90.00	120.00	1	30.00	5.00	5.50	5.25		157.50	

Scanned with CamScanner

SLNO	CHAINAGE		NO	L	B	B1	Avg B	D	QTY	REMARKS
	Land Mark			(m)	(m)	(m)	(m)	(m)		
	120.00	150.00	1	30.00	5.50	4.70	5.10		153.00	
	150.00	180.00	1	30.00	4.70	5.00	4.85		145.50	
	180.00	192.50	1	12.50	5.00	4.70	4.85		60.63	
Aproach			1	11.00	1.60	3.50	2.55		28.05	
Shivakrupa or Jenugudu House Road(W1255)From South side to 1st Cross Road										
	0.00	7.00	1	7.00	3.90	2.70	3.30		23.10	
	0.00	30.00	1	30.00	4.70	4.30	4.50		135.00	
	30.00	60.00	1	30.00	4.30	4.80	4.55		136.50	
	60.00	76.00	1	16.00	4.80	5.10	4.95		79.20	
#02 Abhudyaya Road(W0984)From North side to South side										
	0.00	30.00	1	30.00	5.50	4.30	4.90		147.00	
	30.00	60.00	1	30.00	4.30	5.70	5.00		150.00	
	60.00	61.20	1	1.20	5.70	5.70	5.70		6.84	
Sri Prasanna Parvathi Nilaya Road from North side to South side										
	0.00	30.00	1	30.00	4.20	4.20	4.20		126.00	
	30.00	46.00	1	16.00	4.20	3.90	4.05		64.80	
Sri Lakshminarashimha Krupa Road(W1273,W1275)From North side to South side										
	0.00	30.00	1	30.00	5.40	5.50	5.45		163.50	
	30.00	55.50	1	25.50	5.50	9.00	7.25		184.88	
	55.50	85.50	1	30.00	5.00	4.50	4.75		142.50	
	85.50	99.00	1	13.50	4.50	4.00	4.25		57.38	
Ambekar Road(W1269)From 8th main Road to Dead end										
	0.00	26.50	1	26.50	5.70	4.60	5.15		136.48	
Sri Kara #55(W1277)From 8th main Road to 9th main Cross Road										
	0.00	30.00	1	30.00	4.70	5.00	4.85		145.50	
	30.00	42.60	1	12.60	5.00	5.10	5.05		63.63	
Sri Kanteshwara Nilaya Road(W1283)From 9th main Road to 8th main Road										
	0.00	30.00	1	30.00	4.90	4.80	4.85		145.50	
	30.00	43.50	1	13.50	4.80	4.70	4.75		64.13	
Yadhugiri Nivasa(W1289)From 8th main Road to 9th Main Road										
	0.00	30.00	1	30.00	4.80	5.00	4.90		147.00	
	30.00	41.30	1	11.30	5.00	5.10	5.05		57.07	
Namma mane House Road(W1291)										
	0.00	22.50	1	22.50	4.00	5.80	4.90		110.25	
9th Main Road(W0984)From ORR to West side										

Scanned with CamScanner

SLNO	CHAINAGE Land Mark		NO	L (m)	B (m)	B1 (m)	Avg B (m)	D (m)	QTY	REMARKS
	0.00	7.00	1	7.00	7.40	5.30	6.35		44.45	
	7.00	30.00	1	23.00	5.30	5.60	5.45		125.35	
	30.00	60.00	1	30.00	5.60	4.30	4.95		148.50	
	60.00	90.00	1	30.00	4.30	4.60	4.45		133.50	
	90.00	120.00	1	30.00	4.60	5.10	4.85		145.50	
	120.00	141.00	1	21.00	5.10	5.00	5.05		106.05	
Vishnu #7/2 Road(W1281)From 9th Main Road to Dead end										
	0.00	21.50	1	21.50	4.30	5.90	5.10		109.65	
Kanasu Nilaya(W1273)From 1st Cross Road to Dead end										
	0.00	30.00	1	30.00	4.40	5.10	4.75		142.50	
	30.00	38.20	1	8.20	5.10	5.00	5.05		41.41	
3rd Cross Road(W1271)From 1st Cross Road to Dead end										
	0.00	30.00	1	30.00	5.10	4.60	4.85		145.50	
	30.00	36.70	1	6.70	4.60	4.30	4.45		29.82	
Bilva Nilaya Road(W1267)From 1st Cross Road to Dead end										
	0.00	30.00	1	30.00	5.60	4.10	4.85		145.50	
	30.00	41.20	1	11.20	4.10	4.10	4.10		45.92	
Sowmya Nilaya Road(W1251)From 1st Cross Road to South side										
	0.00	30.00	1	30.00	3.10	2.70	2.90		87.00	
	30.00	60.00	1	30.00	2.70	4.20	3.45		103.50	
	60.00	74.60	1	14.60	4.20	4.40	4.30		62.78	
Adarsha Layout										
4th Cross Road(W0978)From Main Road to Dead end										
	0.00	30.00	1	30.00	7.70	6.40	7.05		211.50	
	30.00	60.00	1	30.00	6.40	5.80	6.10		183.00	
	60.00	90.00	1	30.00	5.80	5.30	5.55		166.50	
	90.00	120.00	1	30.00	5.30	5.70	5.50		165.00	
	120.00	150.00	1	30.00	5.70	3.70	4.70		141.00	
	150.00	151.50	1	1.50	3.70	3.70	3.70		5.55	
Savera Benne Opposite Road(W1287)From 4th Cross Road to Mp Sports Club Road										
	0.00	28.00	1	28.00	6.70	5.50	6.10		170.80	
	28.00	32.00	1	4.00	5.50	8.00	6.75		27.00	
Vanitha G ,Kamadhenu Road(W1279)From 4th Cross Road to 1st Cross Road										
	0.00	6.00	1	6.00	5.90	5.20	5.55		33.30	
	6.00	30.00	1	24.00	6.60	6.20	6.40		153.60	
	30.00	44.00	1	14.00	6.20	6.30	6.25		87.50	
	0.00	30.00	1	30.00	6.00	6.10	6.05		181.50	
	30.00	60.00	1	30.00	6.10	4.20	5.15		154.50	

Scanned with CamScanner

SLNO	CHAINAGE Land Mark		NO	L (m)	B (m)	B1 (m)	Avg B (m)	D (m)	QTY	REMARKS
	60.00	88.00	1	28.00	4.20	4.60	4.40		123.20	
2nd Cross Road(W0982)From Dead end to main Road										
	0.00	22.00	1	22.00	7.80	5.60	6.70		147.40	
	22.00	30.00	1	8.00	5.60	5.30	5.45		43.60	
	30.00	60.00	1	30.00	5.30	6.10	5.70		171.00	
	60.00	80.00	1	20.00	6.10	6.70	6.40		128.00	
	0.00	30.00	1	30.00	6.10	5.20	5.65		169.50	
	30.00	60.00	1	30.00	5.20	6.10	5.65		169.50	
	60.00	90.00	1	30.00	6.10	5.90	6.00		180.00	
	90.00	120.00	1	30.00	5.90	6.10	6.00		180.00	
	120.00	131.80	1	11.80	6.10	6.00	6.05		71.39	
3rd Cross Road(W0980)From Main Road to Dead end										
	0.00	30.00	1	30.00	7.40	5.80	6.60		198.00	
	30.00	60.00	1	30.00	5.80	6.00	5.90		177.00	
	60.00	90.00	1	30.00	6.00	6.20	6.10		183.00	
	90.00	120.00	1	30.00	6.20	6.00	6.10		183.00	
	120.00	131.50	1	11.50	6.00	6.10	6.05		69.58	
	0.00	30.00	1	30.00	6.00	5.30	5.65		169.50	
	30.00	60.00	1	30.00	5.30	5.20	5.25		157.50	
	60.00	65.00	1	5.00	5.20	5.20	5.20		26.00	
Adarsha Layout Krishna Mandira Road(W1249)From South side to North side										
	0.00	30.00	1	30.00	7.00	6.00	6.50		195.00	
	30.00	37.70	1	7.70	6.00	6.00	6.00		46.20	
	0.00	7.60	1	7.60	6.10	6.10	6.10		46.36	
	0.00	22.00	1	22.00	3.50	3.80	3.65		80.30	
1st Cross Road(W0974)From West side to East side										
	0.00	30.00	1	30.00	6.10	6.70	6.40		192.00	
	30.00	60.00	1	30.00	6.70	6.70	6.70		201.00	
	60.00	90.00	1	30.00	6.70	5.00	5.85		175.50	
	90.00	120.00	1	30.00	5.00	7.00	6.00		180.00	
	120.00	150.00	1	30.00	7.00	5.50	6.25		187.50	
	150.00	167.00	1	17.00	5.50	5.70	5.60		95.20	
	167.00	197.00	1	30.00	5.70	5.00	5.35		160.50	
	197.00	227.00	1	30.00	5.00	6.00	5.50		165.00	
	227.00	257.00	1	30.00	6.00	4.70	5.35		160.50	
	257.00	272.00	1	15.00	4.70	6.30	5.50		82.50	
	272.00	292.40	1	20.40	6.30	6.40	6.35		129.54	
Adarsha Layout Main Road(W1293)From ORR to MP Sports Club Road										
	0.00	30.00	1	30.00	7.80	9.60	8.70		261.00	
	30.00	60.00	1	30.00	9.60	10.00	9.80		294.00	
	60.00	90.00	1	30.00	10.00	10.00	10.00		300.00	

Scanned with CamScanner

SLNO	CHAINAGE Land Mark		NO	L (m)	B (m)	B1 (m)	Avg B (m)	D (m)	QTY	REMARKS
	90.00	120.00	1	30.00	10.00	10.00	10.00		300.00	
	120.00	150.00	1	30.00	10.00	8.80	9.40		282.00	
	150.00	164.30	1	14.30	8.80	10.00	9.40		134.42	
	164.30	194.30	1	30.00	6.00	6.40	6.20		186.00	
	194.30	200.80	1	6.50	6.40	8.00	7.20		46.80	
Jnanajyothi nagara										
4th Cross Road(W1233)Thulasamma From Surya department				Badavane Jnanajyothi nagara Road to Dead end						
	0.00	30.00	1	30.00	4.70	5.20	4.95		148.50	
	30.00	60.00	1	30.00	5.20	4.40	4.80		144.00	
	60.00	90.00	1	30.00	4.40	5.20	4.80		144.00	
	90.00	120.00	1	30.00	5.20	4.60	4.90		147.00	
	120.00	150.00	1	30.00	4.60	4.90	4.75		142.50	
	150.00	154.00	1	4.00	4.90	5.00	4.95		19.80	
Sri Durga Chicken and Mutton Stall Road(W1235)From North side to South side										
	0.00	30.00	1	30.00	5.00	4.70	4.85		145.50	
	30.00	60.00	1	30.00	4.70	4.70	4.70		141.00	
	60.00	90.00	1	30.00	4.70	5.50	5.10		153.00	
	90.00	120.00	1	30.00	5.50	4.90	5.20		156.00	
	120.00	150.00	1	30.00	4.90	4.70	4.80		144.00	
	150.00	180.00	1	30.00	4.70	5.50	5.10		153.00	
	180.00	210.00	1	30.00	5.50	5.60	5.55		166.50	
	210.00	215.00	1	5.00	5.60	5.60	5.60		28.00	
	0.00	30.00	1	30.00	6.00	5.70	5.85		175.50	
	30.00	39.00	1	9.00	5.70	6.50	6.10		54.90	
Surana #9 House Road(W1237)From South side to North side										
	0.00	30.00	1	30.00	3.30	3.40	3.35		100.50	
	30.00	60.00	1	30.00	3.40	3.10	3.25		97.50	
	60.00	90.00	1	30.00	3.10	4.20	3.65		109.50	
	90.00	120.00	1	30.00	4.20	4.20	4.20		126.00	
	120.00	146.50	1	26.50	4.20	4.00	4.10		108.65	
JNS Enterprises Road(W1062) Anuraga #28 From East side to West side										
	0.00	30.00	1	30.00	5.30	4.80	5.05		151.50	
	30.00	44.80	1	14.80	4.80	4.60	4.70		69.56	
	0.00	30.00	1	30.00	5.00	4.70	4.85		145.50	
	30.00	60.00	1	30.00	4.70	4.70	4.70		141.00	
	60.00	90.00	1	30.00	4.70	5.00	4.85		145.50	
	90.00	120.00	1	30.00	5.00	4.50	4.75		142.50	
	120.00	122.00	1	2.00	4.50	4.50	4.50		9.00	
Maruthi Nilaya #44(W1371)From North side to South side										
	0.00	30.00	1	30.00	4.00	3.70	3.85		115.50	

Scanned with CamScanner

Sl.NO	CHAINAGE Land Mark		NO	L (m)	B (m)	B1 (m)	Avg B (m)	D (m)	QTY	REMARKS
	30.00	48.50	1	18.50	3.70	4.60	4.15		76.78	
...ahlingeshwara Krupe Road(W1064)From West side to East side										
	0.00	30.00	1	30.00	6.10	5.00	5.55		166.50	
	30.00	60.00	1	30.00	5.00	4.90	4.95		148.50	
	60.00	84.00	1	24.00	4.90	4.50	4.70		112.80	
...arath petroleum Beside Road(W1369)From Ullala Main Road to North side										
	0.00	30.00	1	30.00	8.00	5.90	6.95		208.50	
	30.00	60.00	1	30.00	5.90	4.80	5.35		160.50	
	60.00	90.00	1	30.00	4.80	5.70	5.25		157.50	
	90.00	120.00	1	30.00	5.70	6.00	5.85		175.50	
	120.00	150.00	1	30.00	6.00	6.00	6.00		180.00	
	150.00	159.00	1	9.00	6.00	6.90	6.45		58.05	
	0.00	22.00	1	22.00	7.00	6.90	6.95		152.90	
7th Cross Road(W1211) #82 From South side to North side										
	0.00	30.00	1	30.00	4.00	6.00	5.00		150.00	
	30.00	60.00	1	30.00	6.00	5.90	5.95		178.50	
	60.00	90.00	1	30.00	5.90	6.10	6.00		180.00	
	90.00	120.00	1	30.00	6.10	5.80	5.95		178.50	
	120.00	150.00	1	30.00	5.80	5.40	5.60		168.00	
	150.00	180.00	1	30.00	5.40	6.00	5.70		171.00	
	180.00	192.40	1	12.40	6.00	6.50	6.25		77.50	
8th'A' Cross Road Anugraha(W1217)From North side to South side										
	0.00	30.00	1	30.00	7.00	5.70	6.35		190.50	
	30.00	60.00	1	30.00	5.70	6.50	6.10		183.00	
	60.00	90.00	1	30.00	6.50	5.90	6.20		186.00	
	0.00	30.00	1	30.00	6.10	5.00	5.55		166.50	
	30.00	60.00	1	30.00	5.00	6.60	5.80		174.00	
	60.00	90.00	1	30.00	6.60	5.70	6.15		184.50	
	90.00	92.00	1	2.00	5.70	5.70	5.70		.11.40	
9th main Road or Akkatangiyara Nilaya Road(W1219)from East side to West side										
	0.00	30.00	1	30.00	6.70	6.40	6.55		196.50	
	30.00	60.00	1	30.00	6.40	6.00	6.20		186.00	
	60.00	90.00	1	30.00	6.00	5.70	5.85		175.50	
	90.00	117.50	1	27.50	5.70	6.70	6.20		170.50	
Om House(W1381)										
	0.00	21.00	1	21.00	4.30	4.00	4.15		87.15	
8th Cross Road(W1211)From South side to North side										
	0.00	30.00	1	30.00	6.80	6.00	6.40		192.00	
	30.00	60.00	1	30.00	6.00	6.00	6.00		180.00	

Scanned with CamScanner

CHAINAGE		NO	L	B	B1	Avg B	D	QTY	REMARKS
Land Mark			(m)	(m)	(m)	(m)	(m)		
60.00	90.00	1	30.00	6.00	5.90	5.45		192.00	
0.00	30.00	1	30.00	7.00	5.90	5.90		207.00	
30.00	60.00	1	30.00	6.80	7.00	5.90		207.00	
60.00	88.00	1	28.00	7.00	5.30	5.65		196.35	

9th Cross Road(W1197)From North side to Ullala Main Road

0.00	30.00	1	30.00	6.50	6.00	6.25		
30.00	60.00	1	30.00	6.00	6.80	6.40		
60.00	90.00	1	30.00	6.80	6.80	6.80		187.50
90.00	120.00	1	30.00	6.80	6.80	6.80		192.00
120.00	150.00	1	30.00	6.80	6.70	6.80		204.00
150.00	180.00	1	30.00	6.70	6.80	6.75		204.00
180.00	195.00	1	15.00	6.80	6.40	6.75		202.50
195.00	210.00	1	15.00	5.40	6.00	6.10		202.50
210.00	240.00	1	30.00	6.00	6.50	5.70		91.50
240.00	270.00	1	30.00	6.50	6.50	6.25		85.50
270.00	300.00	1	30.00	6.50	7.50	6.50		187.50
300.00	330.00	1	30.00	7.50	6.40	7.00		195.00
330.00	360.00	1	30.00	6.40	6.90	6.95		210.00
360.00	390.00	1	30.00	6.90	6.10	6.65		208.50
390.00	420.00	1	30.00	6.10	7.00	6.50		199.50
420.00	426.80	1	6.80	7.00	7.00	6.55		195.00
						7.00		196.50

Sri Venkatadri #15(W0914)From West side to East side

0.00	30.00	1	30.00	5.80	4.60	5.20		47.60
30.00	60.00	1	30.00	4.60	6.10	5.35		156.00
60.00	90.00	1	30.00	6.10	6.00	6.05		160.50
90.00	117.30	1	27.30	6.00	6.80	6.40		181.50

Chikkamma Ramayya Kalyana Mantapa Road(W1363)From Main Road to North side

0.00	30.00	1	30.00	7.00	5.90	6.45		174.72
30.00	60.00	1	30.00	5.90	5.30	5.60		193.50
60.00	90.00	1	30.00	5.30	5.40	5.35		168.00
90.00	120.00	1	30.00	5.40	4.80	5.10		160.50
120.00	150.00	1	30.00	4.80	6.50	5.65		153.00
150.00	180.00	1	30.00	6.50	5.70	6.10		169.50
180.00	203.50	1	23.50	5.70	6.50	6.10		183.00
								143.35

Samruddhi Nilaya Road(W0954)From East side to West side

0.00	30.00	1	30.00	5.00	3.90	4.45		133.50
30.00	60.00	1	30.00	3.90	3.40	3.65		109.50
60.00	70.40	1	10.40	3.40	4.10	3.75		39.00

10th Main Road sri Hari Layout(W0948)From West side to East side

0.00	30.00	1	30.00	5.00	5.00	5.00		150.00
30.00	60.00	1	30.00	5.00	5.20	5.10		153.00

Scanned with CamScanner

ROAD	CHAINAGE Land Mark		NO	L (m)	R (m)	R1 (m)	Avg R (m)	D (m)	QTY	REMARKS
	60.00	69.20	1	9.20	5.20	4.50	4.85		44.62	

9th 'A' Cross Road(W1195)From South side to North side

	0.00	30.00	1	30.00	6.80	6.80	6.80		204.00
	30.00	60.00	1	30.00	6.80	6.80	6.80		198.00
	60.00	90.00	1	30.00	6.40	6.40	6.40		171.00
	90.00	120.00	1	30.00	5.00	5.00	6.60		162.00
	120.00	141.20	1	21.20	5.80	5.80	5.70		132.50
							3.40		
							6.25		

9th Main Road(W1181,W1345)From North side to Main Road

	0.00	30.00	1	30.00	6.40	6.40	6.40		192.00
	30.00	60.00	1	30.00	6.40	6.40	6.40		171.00
	60.00	90.00	1	30.00	5.00	5.00	5.70		162.00
	90.00	120.00	1	30.00	5.80	5.80	5.40		192.00
	120.00	150.00	1	30.00	7.00	7.00	6.40		202.50
	150.00	180.00	1	30.00	6.50	6.50	6.75		196.50
	180.00	210.00	1	30.00	6.60	6.60	6.55		201.00
	210.00	240.00	1	30.00	6.80	6.80	6.70		192.00
	240.00	270.00	1	30.00	6.00	6.00	6.40		177.00
	270.00	300.00	1	30.00	5.80	5.80	5.90		175.50
	300.00	330.00	1	30.00	5.90	5.90	5.85		190.50
	330.00	360.00	1	30.00	6.80	6.80	6.35		178.50
	360.00	390.00	1	30.00	5.10	5.10	5.95		174.00
	390.00	420.00	1	30.00	6.50	6.50	5.80		184.50
	420.00	450.00	1	30.00	5.80	5.80	6.15		189.00
	450.00	466.50	1	16.50	6.80	6.80	6.80		112.20

11th Cross Road(W1331)From Ullala main Road to North side

	0.00	30.00	1	30.00	7.70	5.30	6.50		195.00
	30.00	60.00	1	30.00	5.30	5.30	5.30		159.00
	60.00	90.00	1	30.00	5.30	4.70	5.00		150.00
	90.00	120.00	1	30.00	4.70	5.60	5.15		154.50
	120.00	136.40	1	16.40	5.60	6.10	5.85		95.94

Adishakthi Nilaya Road(W0958)

	0.00	25.20	1	25.20	5.00	3.50	4.25		107.10
AProach			1	9.50	2.60	1.70	2.15		20.43

9th Main Road(W0946)From East side to West side

	0.00	30.00	1	30.00	5.00	4.60	4.80		144.00
	30.00	60.00	1	30.00	4.60	4.50	4.55		136.50
	60.00	90.00	1	30.00	4.50	4.20	4.35		130.50
	90.00	112.30	1	22.30	4.20	4.70	4.45		99.24

Mathrushree Dry Cleaner Beside Road(W0942)From East side to West side

	0.00	30.00	1	30.00	4.60	4.00	4.30		129.00

Scanned with CamScanner

CHAINAGE		NO	L	R	R1	Avg R	D	QTY	REMARKS
Land Mark			(m)	(m)	(m)	(m)	(m)		
30.00	60.00	1	30.00	4.60	5.30	4.95		139.50	
60.00	73.20	1	13.20	5.30	5.50	5.40		71.28	

#62 Road(W1179)From

0.00	19.50	1	19.50	4.80	3.80	4.30		83.85	

Main Road BHEL Layout(W0923)From 6th Main Road to North side

0.00	30.00	1	30.00	4.80	4.60	4.70		141.00	
30.00	38.60	1	8.60	4.60	5.00	4.80		41.28	
38.60	44.10	1	5.50						
44.10	74.10	1	30.00	6.20	4.50	5.35		160.50	SWD
74.10	104.10	1	30.00	4.50	5.20	4.85		145.50	
104.10	134.10	1	30.00	5.20	5.70	5.45		163.50	
134.10	152.30	1	18.20	5.70	6.30	6.00		109.20	

Surya Departmental Store Opposite Road(W1227)From North side to South side

0.00	30.00	1	30.00	4.60	5.30	4.95		148.50	
30.00	60.00	1	30.00	5.30	5.50	5.40		162.00	
60.00	90.00	1	30.00	5.50	4.60	5.05		151.50	
90.00	120.00	1	30.00	4.60	4.50	4.55		136.50	
120.00	139.00	1	19.00	4.50	5.00	4.75		90.25	
0.00	30.00	1	30.00	5.10	6.30	5.70		171.00	
30.00	57.30	1	27.30	6.30	4.30	5.30		144.69	

6th cross Road(W1228)From South side to North side

0.00	30.00	1	30.00	5.80	5.20	5.50		165.00	
30.00	60.00	1	30.00	5.20	5.90	5.55		166.50	
60.00	90.00	1	30.00	5.90	3.80	4.85		145.50	
90.00	120.00	1	30.00	3.80	4.40	4.10		123.00	
120.00	150.00	1	30.00	4.40	3.70	4.05		121.50	
150.00	180.00	1	30.00	3.70	5.00	4.35		130.50	
180.00	210.00	1	30.00	5.00	5.10	5.05		151.50	
210.00	216.10	1	6.10	5.10	5.20	5.15		31.42	

Surya Departmental Store Beside Road(W1229)From South side to North side

0.00	30.00	1	30.00	5.20	4.80	5.00		150.00	
30.00	60.00	1	30.00	4.80	4.80	4.80		144.00	
60.00	90.00	1	30.00	4.80	5.10	4.95		148.50	
90.00	120.00	1	30.00	5.10	5.10	5.10		153.00	
120.00	150.00	1	30.00	5.10	5.30	5.20		156.00	
150.00	173.50	1	23.50	5.30	5.50	5.40		126.90	

Bettada Gudda House Road(W1223)From North side to South side

0.00	30.00	1	30.00	4.20	4.10	4.15		124.50	
30.00	60.00	1	30.00	4.10	4.30	4.20		126.00	
60.00	90.00	1	30.00	4.30	4.00	4.15		124.50	

Scanned with CamScanner

CHAINAGE Land Mark		NO	L (m)	B (m)	B1 (m)	Avg B (m)	D (m)	QTY	REMARKS
90.00	120.00	1	30.00	4.60	4.60	4.60		120.00	
120.00	150.30	1	30.30	4.60	5.10	4.85		137.87	
7th Cross Road(W1221)From North side to South side									
0.00	30.00	1	30.00	4.60	4.60	4.60		120.00	
30.00	60.00	1	30.00	3.80	3.80	3.80		117.00	
60.00	90.00	1	30.00	3.70	3.70	3.70		112.50	
90.00	106.50	1	16.50	3.20	3.20	3.75		105.50	
8th D Cross Road(W1215)From South side to North side								55.28	
0.00	30.00	1	30.00	3.20	3.56	3.45			
30.00	60.00	1	30.00	3.30	3.30	3.35		127.50	
60.00	90.00	1	30.00	3.60	3.60	4.25		100.50	
90.00	120.00	1	30.00	3.10	3.10	3.45		100.50	
120.00	150.00	1	30.00	3.60	3.60	3.35		100.50	
150.00	165.30	1	15.30	3.80	3.80	3.35		100.50	
Bhajaranji House Road From West side to East side								111.00	
0.00	29.00	1	29.00	4.60	4.10	4.35		57.38	
SLN Provision Store Road(W1213)From South side to North side									
0.00	30.00	1	30.00	5.00	4.30	4.65		126.15	
30.00	60.00	1	30.00	4.30	4.90	4.60		139.50	
60.00	90.00	1	30.00	4.90	4.10	4.50		138.00	
90.00	120.00	1	30.00	4.10	3.60	3.85		135.00	
120.00	150.00	1	30.00	3.60	4.30	3.95		115.50	
150.00	152.30	1	2.30	4.30	4.30	4.30		118.50	
8th'B' Cross Road(W1207)From South side to North side								9.89	
0.00	30.00	1	30.00	5.10	3.70	4.40		132.00	
30.00	60.00	1	30.00	3.70	4.50	4.10		123.00	
60.00	90.00	1	30.00	4.50	5.20	4.85		145.50	
90.00	120.00	1	30.00	5.20	4.60	4.90		147.00	
120.00	123.40	1	3.40	4.60	4.20	4.40		14.96	
123.40	132.00	1	8.60	2.50	3.60	3.05		26.23	
9th'D' Cross Road(W1203)From South side to North side									
0.00	30.00	1	30.00	5.90	4.40	5.15		154.50	
30.00	60.00	1	30.00	4.40	5.00	4.70		141.00	
60.00	90.00	1	30.00	5.00	4.10	4.55		136.50	
90.00	103.60	1	13.60	4.10	4.60	4.35		59.16	
9th'C' Cross Road(W1201)From South side to North side									
0.00	30.00	1	30.00	5.30	5.20	5.25		157.50	
30.00	60.00	1	30.00	5.20	4.60	4.90		147.00	
60.00	79.00	1	19.00	4.60	4.60	4.60		87.40	

Scanned with CamScanner